

versorgung.gsr@muenchen.de

**Gesundheitsreferat**

Geschäftsbereich

Gesundheitsplanung

Strategie und Grundsatz

GSR-GP-SuG3

**Anhang II**

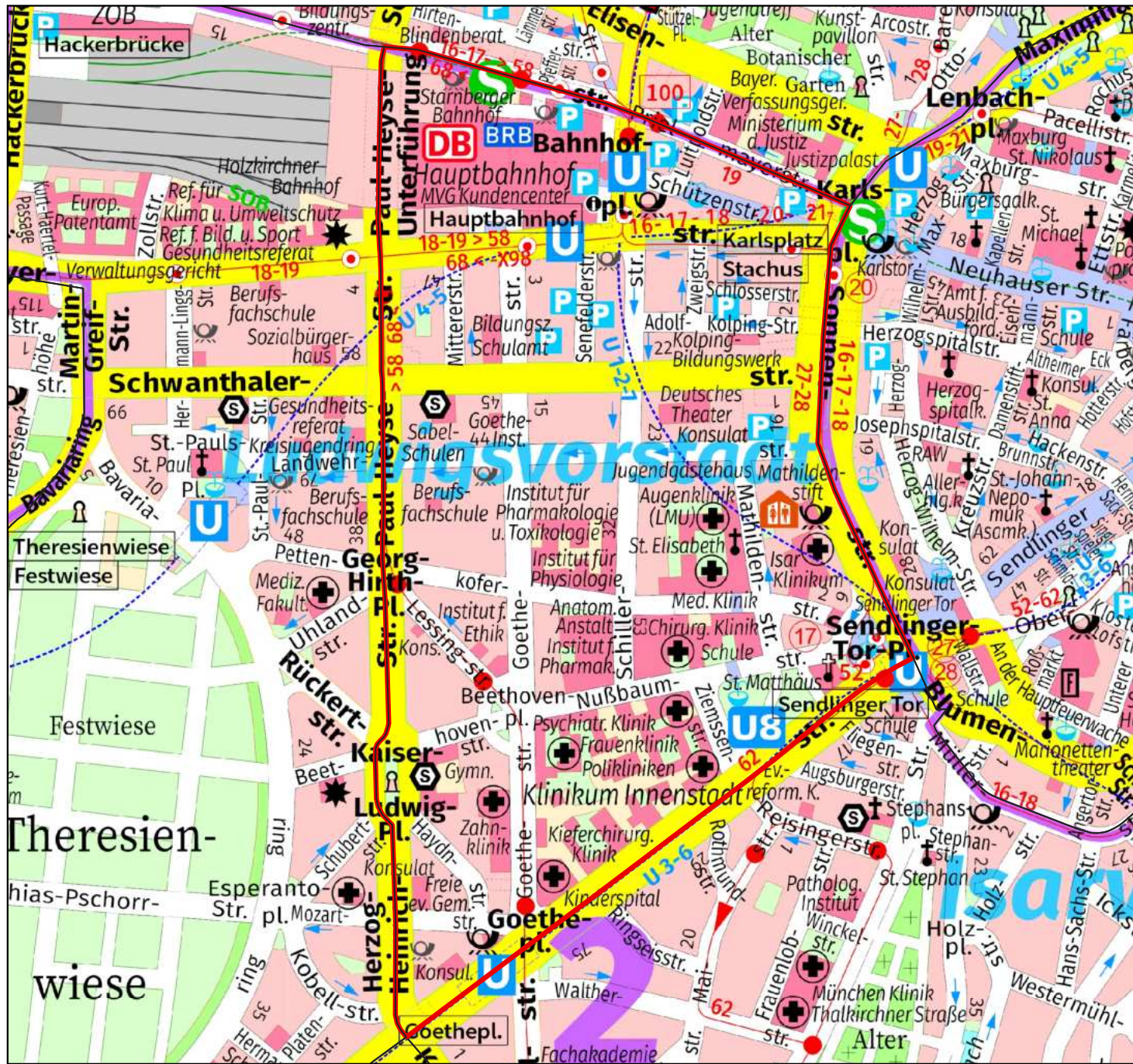
**zur Richtlinie zum Münchner Förderprogramm Arztpraxen**

**Produkt 33414300 Gesundheitsplanung**

**Straßenkarten und -verzeichnisse der Förderregionen**

—

—



### Übersicht Planungsregion 2\_4



Planungsregionen\_SOZ

- 1
- 

© Landeshauptstadt München

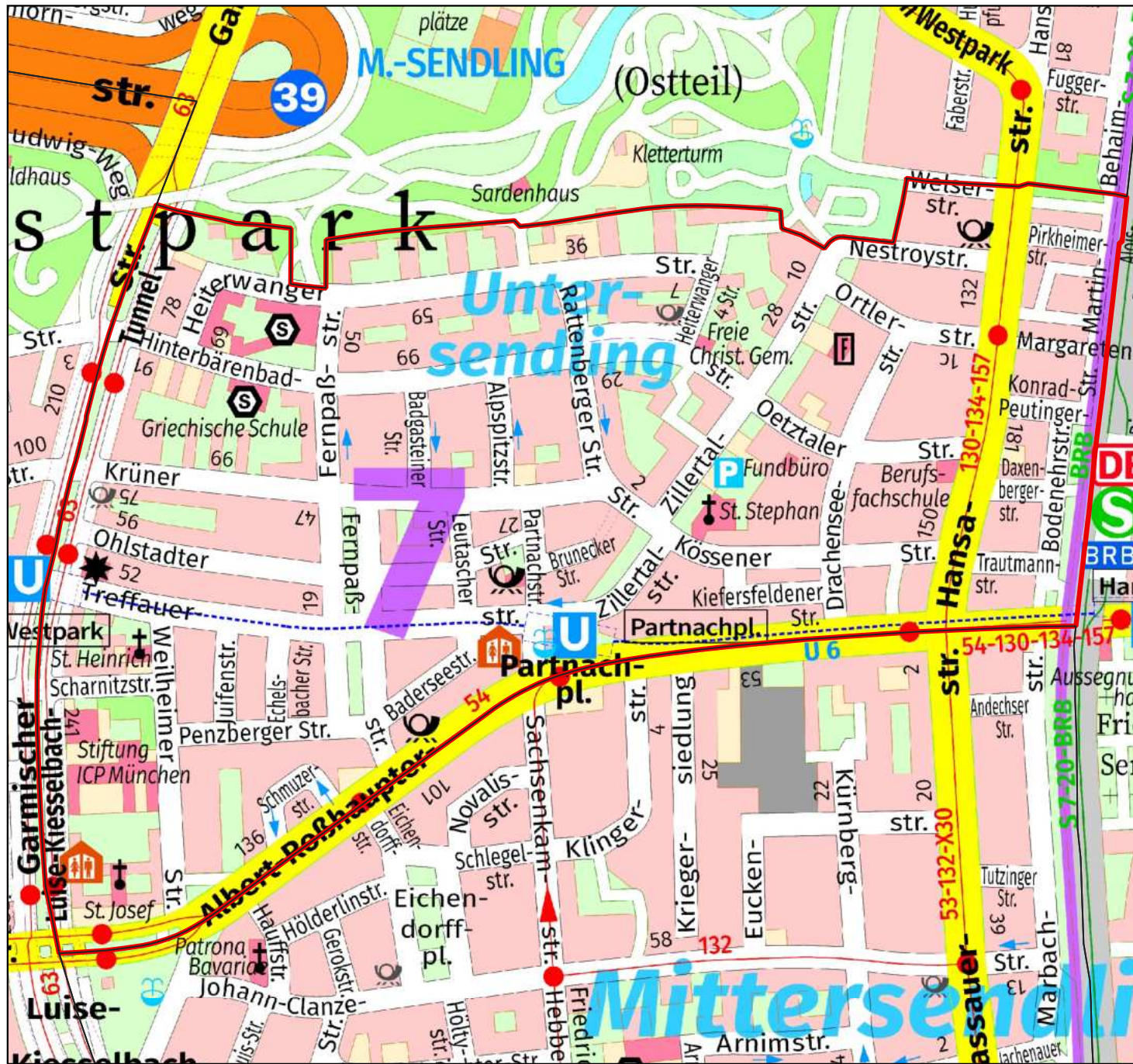
Kartengrundlage:  
 Kommunalreferat – GeodatenService  
 Bearbeitung:  
 Gesundheitsreferat, GBE 09/2024



Straße	Hausnummer
Lindwurmstr.	10,12,14,16,20,22,24,26,2a,30,32,4,8
Herzog-Heinrich-Str.	1,11,13,15,19,21,23,25,27,29,3,31,33,35,37,39,5,7,9
Mozartstr.	1,10,11,11d,12,13,3,4,5,7,8,9
Goethepl.	1,2
Goethestr.	1,10,11,12,15,16,17,18,19,2,20,21,23,24,25,25a,26,27,28,29,3,30,31,32,33,34,36,38,4,40,41,42,43,45,47,49,49a,5,50,51,52,53,54,55,6,64,66,68,69,7,70,72,74,7a,8,9
Haydnstr.	1,10,11,12,2,4,5,6,7,8,9
Kaiser-Ludwig-Pl.	1,3,5
Nußbaumstr.	1,10,12,14,16,20,26,30,4,5,5a,6,7,8
Beethovenstr.	1,10,3,6,8
Beethovenpl.	1,2,4
Ziemssenstr.	1,5
Lessingstr.	1,10,11,12,14,2,3,4,5,6,8,9
Pettenkoferstr.	1,10,10a,11,12,14,17,18,19,2,20,21,22,22a,22b,23,24,25,25a,25b,26,28,2a,3,30,32,4,4a,5,6,7,8,8a,8b,9,9a,9b
Sendlinger-Tor-Pl.	7,8,9
Mathildenstr.	1,10,12,1a,1b,1c,3a,3b,3c,4,5,5a,6,7,8
Schillerstr.	10,11,11a,12,14,16,17,18,19,20,21,22,23,23a,24,25,27,28,29,3,30,31,32,33,34,35,36,37,37a,38,4,40,41,42,44,46,47,49,5,51,53,6,7,8,9
Sonnenstr.	10,12,12a,12b,14,16,18,18b,2,20,20a,22,24,26,32,4,6,8
Georg-Hirth-Pl.	0
Paul-Heyse-Str.	17,19,21,21a,23,25,27,29,29a,29b,29c,31,31a,31b,31c,33,33a,33b,33c,33d,33e,33f,33g,33h,37,7
Landwehrstr.	10,11,12,12a,13,14,15,16,17,18,19,2,20,21,22,24,25,26,27,28,28a,3,31,32a,32b,32c,33,34,35,36,37,38,39,4,40,41,42,43,44,46,48,49,5,50,51,52,53,54,55,56,58,59,6,61,63,65,67,7,8,9
Schwanthalerstr.	1,10,11,12,13,14,15,16,17,18,19,2,20,21,22,23,24,25,26,27,28,29,3,31,32,34,35,36,37,38,39,40,41,43,44,45,46,47,48,49,5,50,51,53,55,57,61,63,7,8,9
Mittererstr.	11,3,4,5,7,9
Senefelderstr.	1,10,12,14,3,4,5,6,7,9
Adolf-Kolping-Str.	1,10,11,14,16,4,5,7,9
Zweigstr.	10,4,5,6,8
Schlosserstr.	4,6
Bayerstr.	1,10,10a,12,13,15,1a,2,21,25,27,3,31,33,35,37,39,4,41,43,47,49,5,51,53,6,7,7a,8,9
Karlspl.	21,25
Paul-Heyse-Unterführung	0

Schützenstr.	1,10,11,12,14,3,5,7,8,9
Bahnhofpl.	1,2,7
Prielmayerstr.	6,8
Arnulfstr.	1,1a,3,5,7





**Übersicht Planungsregion 7\_1**



Planungsregionen\_SOZ

- 1
- 

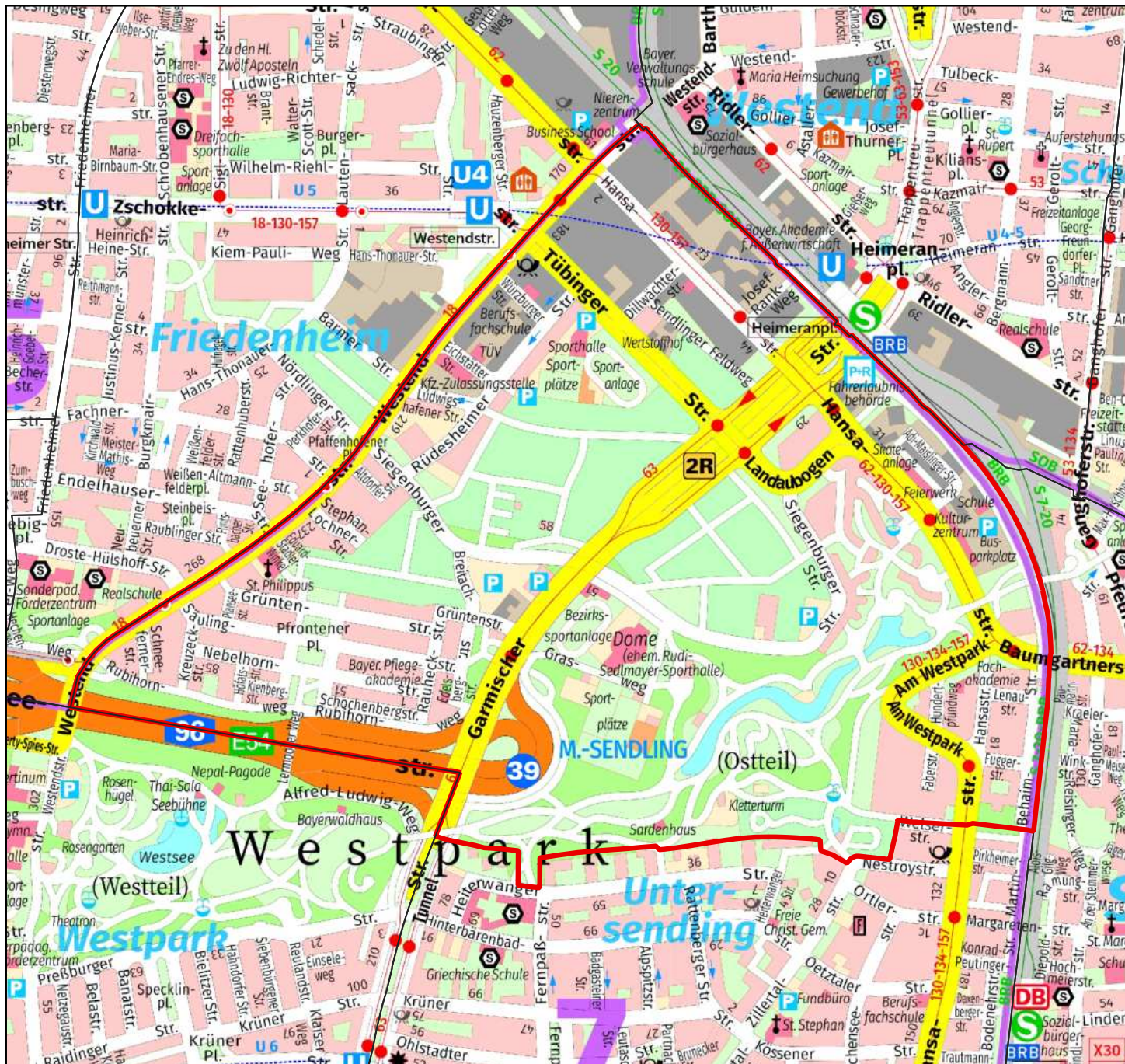
© Landeshauptstadt München

Kartengrundlage:  
 Kommunalreferat – GeodatenService  
 Bearbeitung:  
 Gesundheitsreferat, GBE 09/2024

Straße	Hausnummern
Luise-Kiesselbach-Pl.	2
Albert-Roßhaupter-Str.	100,102,104,106,108,110,112,130,132,134,136,16,18,20,22,26,32,38,40,40a,42,44,46,48,50,52,54,56,58,60,62,64,66,68,70,72,72a,74,76,76a,76b,78,80,82,84,86,90,92,94,96,98
Weilheimer Str.	1,11,13,15,19,19a,19b,20,21,21a,21b,21c,21d,21e,21f,23,25,27,29,31,5,6,7,9
Schmuzerstr.	1,10,12,14,16,18,3,5,7,8
Garmischer Str.	191,193,195,197,201,203,205,207,209,211,221,223,225,227,229,231,241
Fernpaßstr.	10,11,12,13,14,15,15a,19,2,24,25,26,27,27a,27b,28,29,3,30,31,32,32a,33,35,37,4,41,42,44,46,48,5,50,52,54,6,7,8,9
Penzberger Str.	1,10,11,11a,11b,13,15,17,17a,19,2,21,3,3a,5,6,7,8,9
Baderseestr.	10,11,12,13,14,14a,15,16,17,18,19,20,3,4,5,6,7,9
Juifenstr.	1,10,11,12,13,14,15,2,3,4,5,6,7,8,9
Echelsbacher Str.	11,12,14,16,18,2,3,4,5,5a,6,7,8,9
Scharnitzstr.	10,11,12,2,4,8
Partnachpl.	1,11,7,9
Treffauerstr.	1,11,12,13,14,15,16,17,18,19,20,21,23,25,26,27,28,29,3,30,31,32,33,34,36,37,38,4,40,42,44,46,47,48,5,50,52,52a,54,56,6,7,8,9
Zillertalstr.	10,12,14,16,18,20,21,22,24,25,26,27,28,29,31,33,34,35,36,37,37a,38,39,39a,40,41,41a,42,43,43a,44,45,45a,46,47,48,49,50,51,52,53,55,57,59,60,61,62,63,64,65,66,67,68,69,70
Drachenseestr.	1,10,12,12a,13,14,15,16,17,18,19,1a,2,20,20a,22,26,3,30,3a,3b,4,4a,4b,4c,4d,5,5a,5b,5c,6,7,7a,7b,7c,8,8a,8b,8c,8d,9
Leutascher Str.	1,11,3,4,5,9
Kiefersfeldener Str.	1,10,11,12,13,15,17,19,4,5,6,7,8,9
Kössener Str.	1,10,11,11a,11b,12,13,13a,14,15,15a,16,17,17a,18,19,2,20,21,21a,22,23,23a,25,27,29,3,31,33,4,5,6,6b,6c,6d,7,8,9
Bodenehrstr.	10,12,14,16,18,20,6
Hansastr.	101,105,107,109,109a,111,113,115,117,119,121,123,125,127,130c,131,132,133,134,135,136,137,138,139,140,141,142,143,144,145,145a,146,146a,147,148,148a,148b,149,150,152,154,156,181,183,185,185a,185b,187,189,191,193,195,99
Partnachstr.	1,2,3,5,6,7,8
Ohlstadter Str.	11,12,13,14,15,16,17,17a,18,19,1b,1c,21,22,23,24,25,26,27,28,29,3,30,30a,31,31a,31b,31c,31d,32,33,34,36,37,38,39,3a,4,40,41,41a,42,43,43a,44,45,45a,45b,46,47,48,49,4a,5,52,54,56,6,6a,7,8,8a,9
Trautmannstr.	1,10,11,12,2,3,4,5,6,7,8,9
Brunecker Str.	2,3,4,5,6,7,8
Krüner Str.	1,10,12,15,17,19,2,21,23,27,29,3,31,33,35,37,39,4,41,43,45,47,47a,49,5,51,57,59,6,61,63,64,65,66,67,68,69,7,70,71,71a,71b,71c,72,73,73a,74,75,76,78,8,80,8a
Daxenbergerstr.	1,3,5,6,7,8
Badgasteiner Str.	10,12,3,4,5,6,6a,7,8
Oetztaler Str.	1,12,13,14,15,16,17,18,19,1b,21,23,25,27,29,3,3a,3b,3c,4,5,5a,5b,6,6a,7,9
Alpspitzstr.	11,12,14,16,5,7,8,9
Rattenberger Str.	10,12,14,18,2,20,21,22,23,25,28,29,30,31,32,33,35,4,6,8
Konrad-Peutinger-Str.	1,11,13,15,17,19,2,21,23,2a,2b,2c,2d,3,4,5,7,9

Hinterbärenbadstr.	10,11,12,13,14,14a,16,17,18,2,20,20a,21,22,24,25,26,28,28a,29,3,30,31,32,33,34,35,36,37,38,39,4,40,41,42,43,44,45,46,47,48,49,5,50,51,52,53,54,55,56,57,58,59,60,61,62,63,64,65,66,67,7,71,73,74,76,78,80,81,83,85,87,9,91,93
Ortlerstr.	1,10,10a,10b,11,12,13,15,17,19,1a,1b,1c,2,21,23,25,3,6,7,8,8b,8c
Heiterwanger Str.	10,11,13,17,18,19,20,21,22,23,24,26,28,30,32,34,36,38,39,4,40,41,42,42a,43,44,45,46,47,48,49,50,50a,51,52,53,54,55,56,57,58,59,6,61,62,63,64,65,66,69,7,70,72,74,76,78,8,9
Nestroyst.	10,11,12,13,15,17,19,2,4,5,6,7,7a,8
Pirkheimerstr.	1,10,11,13,15,2,2a,3,4,5,6,7,8,9
Welserstr.	1,11,13,15,17,19,21,23,25,27,29,3,31,33,35,37,39,5,7,9





## Übersicht Planungsregion 7\_3



Planungsregionen\_SOZ



© Landeshauptstadt München

Kartengrundlage:  
 Kommunalreferat – GeodatenService  
 Bearbeitung:  
 Gesundheitsreferat, GBE 09/2024

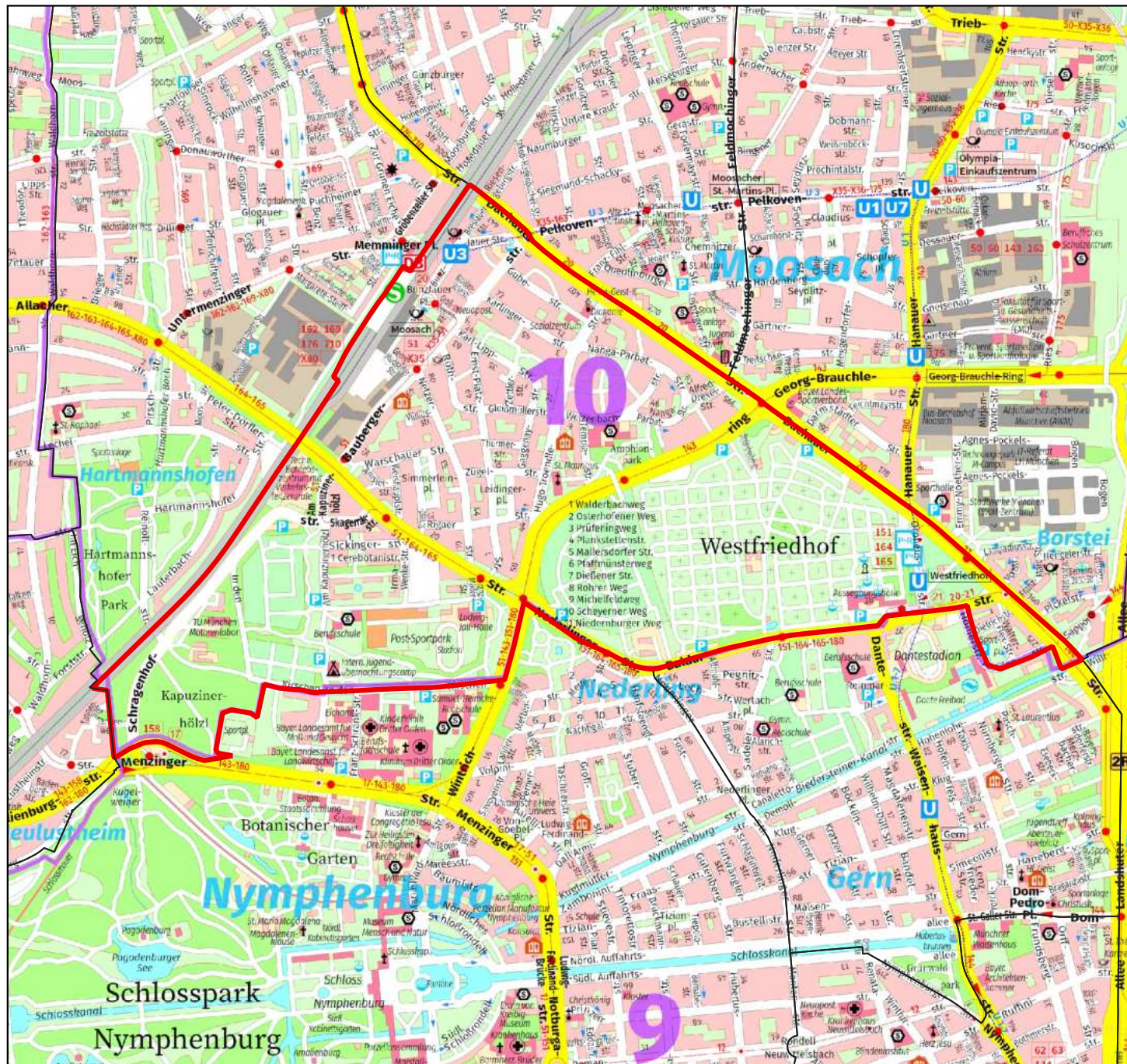
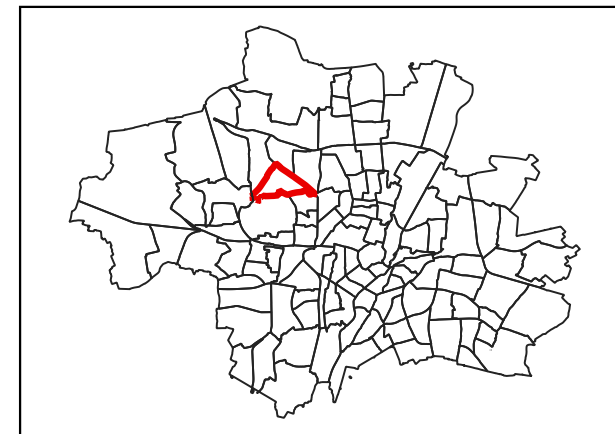


Straße	Hausnummern
Nestroystr.	20
Welserstr.	16,18
Faberstr.	10,11,13,3,4,4a,4b,5,6,6a,6b,7,8,8a,8b,8c,8d,8e,9
Martin-Behaim-Str.	1,13,14,15,2,3,4,4a,5,5a,6,7,8,9
Hansastr.	10,100,102,104,106,108,110,110a,112,114,116,118,12,120,122,124,124a,126,128,14,15,15a,15b,16,16a,17,18,19,2,20,21,23,24,26,27c,27d,27e,27f,28,29,29a,30,31,32,36,38,39,4,40,41,44,46,48,49,5,50,51,52,52a,52b,54,54a,55,56,59,6,60,64,66,68,6a,70,72,73,74,75,76,77,78,79,79a,79b,8,80,81,81a,82,83,84,85,86,87,88,89,8a,8b,8c,8d,8e,8f,8g,8h,8i,9,90,91,92,93,94,95,96,98,9a
Fuggerstr.	1,10,11,12,2,3,4,5,6,7,8,9
Am Westpark	1,10,12,3,5,7,8,8a,8b,8c,8d,8e,8f,8g,9
Rauheckstr.	1,11,12,13,16,18,3,3a,4,5,7,7a,8,8a,9
Schochenbergstr.	10,12,14,16,18,20,22,24,26,28,30,32,34,36,38,4,40,42,44,46,48,50,52,54,56,58,6,60,62,8
Edelsbergstr.	10,6,8
Lermooser Weg	0
Hundertpfundweg	1,10,13,2,3,4,5,6,7,8,9
Rubihornweg	0
Grasweg	67,67a,69,74,76
Kienbergstr.	11,13,15,17,19,21,23,25,27,29,3,31,33,35,4,5,6,7,9
Lenastr.	1,10,11,12,14,16,2,3,4,5,6,8,8a
Pfrontener Pl.	23,25,25a,26,27,29,30
Nebelhornstr.	1,10,10a,10b,11,12,12a,13,14,15,16,17,18,19,20,21,22,22a,23,24,25,26,27,28,29,3,30,31,32,33,34,35,36,36a,37,38,39,4,40,41,43,45,47,49,5,51,53,55,57,59,6,61,63,65,67,69,7,71,73,75,77,77a,77b,79,79a,79b,8,81,83,85,9
Höfatsstr.	1,4,6,8
Kreuzeckstr.	1,10,12,14,16,2,2a,2b,3,4,4a,5,6,6a,7,8,8a,9
Schneefernerstr.	10,11,11a,13,4,5,6,7,8,9
Säulingstr.	1,10,10a,10b,11,12a,13,14,15,15a,16,16a,16b,16c,17,18,18a,18b,19,20,21,22,23,24,25,25a,26,27,27a,28,29,29a,2b,2c,3,30,31,31a,32,34,34a,35,36,36a,37,38,38a,38b,4,40,40a,42,5,6,7,7a,7b,8,9
Siegenburger Str.	10,105,109,11,111,113,115,117,11a,13,13a,15,17,19,19a,21,21a,23,25,25a,27,27a,27b,29,3,31,31a,33,35,37,39,3a,40,41,43,45,49,5,51,58,65,7,7a,9
Breitachstr.	12,14,16,18,20,22,24
Westendstr.	177,179,181,183,185,193,195,199,219,221,221a,223,223b,225,227,229,231,233,235,235a,237,237a,245,247,247a,247b,249,251,253,255,257,259,261,263,265,267,269,271,273,277,279,281
Grüntenstr.	1,10,10a,11,11a,12,12a,13,13a,14,14a,14b,14c,14d,14e,15,15a,17,17a,18,18a,19,19a,2,20,20a,21,22,22a,22b,23,24,24a,25,26,27,28,2a,2b,3,30,3a,4,5,6,7,8,9
Planseestr.	1,2,4,6
Garmischer Str.	138,19,21,25,27,29,31,35
Eduard-Stadler-Winkel	3

Stephan-Lochner-Str.	1,10,11,12,13,14,15,16,18,2,3,4,5,6,7,8,9
Adi-Maislinger-Str.	12,14,18,6,7,8,9
Altdorferstr.	10,12,14,16,18,4,6,8
Landaubogen	1,10,11,3,3a,7,8,9
Rüdesheimer Str.	1,10,11,15,2,21,23,25,4,5,7,9
Ludwigshafener Str.	1,5,7,9
Tübinger Str.	10,11,13,19,2,3,3a,3b,3c,3d,3e,5,9
Eichstätter Str.	10,2,7
Sendlinger Feldweg	0
Josef-Rank-Weg	0
Dillwächterstr.	1,3,4,5,6,7
Würzburger Str.	2,4,6



# Übersicht Planungsregion 10\_4



Planungsregionen\_SOZ

- 1

© Landeshauptstadt München

Kartengrundlage:  
Kommunalreferat – GeodatenService  
Bearbeitung:  
Gesundheitsreferat, GBE 09/2024



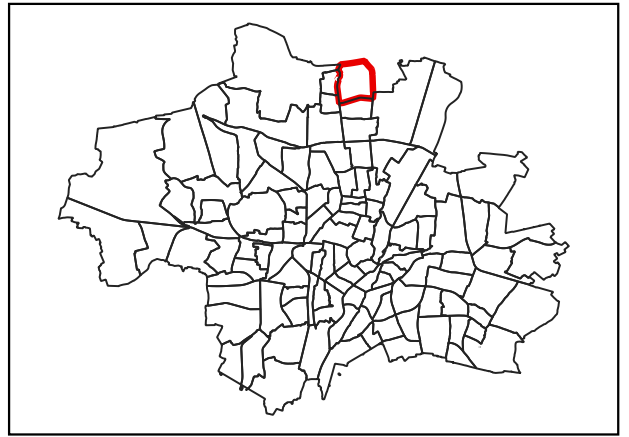
Straße	Hausnummern
In den Kirschen	100,129,30
Nederlinger Str.	78,80
Baldurstr.	1,11,13,28,3,5,62,64,7,9
Postillonstr.	10,18,2,20,4,6,8
Walter-Flex-Str.	10,12,14,2,4,6,8
Schragenhofstr.	11,27,31,33,35,6
Dachauer Str.	275,277,279,281,283,285,287,293,333,349,351,359,369,371,371a,375,377,379,381,395,397,399,401,403,407,409,409a,409b,411,413,413a,415,419,421,423,425,431,433,435,437,439,441
Dietrichstr.	1,10,11,12,2,3,4,5,6,8
Am Kapuzinerhölzl	1,11,13,17,17a,17b,19,21,21a,21b,23,23a,25,25a,27,27a,29,29a,3,31,33,33a,35,37,37a,39,39a,41,41a,43,43a,45,47,5,7,9
Homerstr.	10,12
Franz-Mader-Str.	10,11,12,14,4,6,8
Irma-Wenke-Str.	10,12,14,16,18,2,20,22,24,26,28,30,32,34,36,38,4,6,8
Wintrichring	42,44,46,48,52,54,56,58
Ernst-Platz-Str.	1,10,10a,11,12,12a,13,14,15,16,16a,17,17a,2,20,21,23,25,26,27,28,2d,2e,2f,2g,2h,2i,2j,2k,3,30,30a,34,35,35a,35b,36,37,38,39,39a,39b,39c,3a,4,40,40a,41,41a,41b,41c,41d,41e,41f,42,43,43a,43b,43c,43d,43e,43f,43g,43h,43i,44,45,45a,46,46a,46b,48,49,4a,4d,4e,5,50,51,53,55,57,59,5a,61,63,65,67,69,6a,6b,7,71,73,75,77,79,8,81,9
Netzerstr.	10,12,14,16,18,19,2,20,21,22,23,24,25,26,26a,27,28,28a,29,29b,30,30a,31,32,33,33a,33b,33c,34,35,35a,35b,35c,36,37,38,39,39a,39b,39c,39d,4,43,43a,44,45,46,47,47a,47b,47c,48,49,50,51,52,53,55,56,57,58,6,60,61,62,63,65,65a,65b,66,70,71,72,74,75,76,78,8,80
Sickingerstr.	10,11,12,13,15,18,1b,21,21a,23,25,2a,3,4,4a,5,6,7,8,9
Allacher Str.	20,26,31,33,35,37
Cerebotanistr.	25,27
Rigaer Str.	1,11,13,14,15,15a,16,17,19,1a,2,20,21,22,23,23a,23b,24,25,26,27,28,29,3,3a,3b,4,5,7,9
Skagerrakstr.	1,11,13,15,3,4,5,7,9
Schiestlstr.	3,3a,3b,5,7
Orpheusstr.	1
Weishauptstr.	10,11,12,14,16,18,1a,1b,2,22,3,4,5,7,8
Leidingerpl.	1,10,11,12,1a,2,3,5,6,7,8,9
Simmerleinpl.	1,10,11,12,14,15,18,18a,18b,18c,2,20,22,3,4,5,6,6a,6b,6c,6d,6e,7,8,9
Hugo-Troendle-Str.	1,10,11,14,15,16,20,21,21a,22,23,24,25,25a,25b,25c,26,27,27a,27b,28,29,29a,29b,3,30,31,32,33,34,35,36,37,38,39,40,41,42,43,44,45,46,47,47a,48,49,49a,5,50,51,52,53,54,56,5a,5b,5c,5d,5e,5f,5g,5h,5i,6,7,9
Amslerstr.	1,10,11,11a,13,13a,13b,15,17,19,2a,2b,2c,3,4,5,6,7,7a,8,9,9a
Templestr.	1,11,13,15,17,19,20,21,23,3,5,7,9
Zügelstr.	12,13,14,15,16,17,19,2,20,22,24,26,3,3a,3b,4,5,5a,5b,7,7a,9,9a
Warschauer Str.	1,10,10a,10b,10c,11,11a,12a,13,14,15,16,16a,16b,17,18,19,2,20,20a,22,22a,22b,24,24a,26,28,3,30,32,34,3a,4,5,5a,6,7,8,8d,9

Gaggenaystr.	10,10a,11,12,13,14,15,18,18a,18b,19,2,20,21,22,23,25,27,29,31,33,35,37,39,4,6,8
Bodenbreitenstr.	78,80
Nanga-Parbat-Str.	1,10,101,103,105,11,12,13,15,15a,17,17a,18,19,2,20,21,22,23,24,25,26,27,28,29,3,30,31,33,34,34a,34b,34c,35,36,37,38,39,4,40,41,42,43,44,45,46,47,49,5,51,53,55,57,59,6,61,63,67,69,7,73,75,77,79,8,81,83,85,87,89,9,91,93,95,97,99
Baubergerstr.	10,11,12,13,14,14a,14b,15,16,16a,16b,16c,16d,17,18,19,20,21,22,22a,23,24,24a,24b,24c,24d,25,26,26a,26b,26c,26d,26e,26f,27,28,29,3,30,31,32,32a,33,34,37,39,4,41,43,49,4a,5,57,59,6,61,63,65,6a,7,75,8
Thürmerstr.	1,10,11,12,2,3,4,5,7,9
Vilniusstr.	11,13,15,17,19,21,23,25,27,29,31,33,6,8,9
Alfred-Drexel-Str.	1,11,13,15,17,19,2,21,23,25,3,4,5,6,7,9
Welzenbachstr.	1,10,11,12,13,15,17,19,2,21,23,25,27,29,3,30,31,32,33,34,35,36,37,38,39,4,40,41,42,43,44,45,47,5,6,6a,7,9
Gleißmüllerstr.	1,10,11,11a,11b,13,14,15,16,18,20,22,24,28,3,5,6,8,9,9a,9b,9c,9d,9e,9f
Röthstr.	1,10,11,12,13,14,15,16,18,2,20,22,24,26,28,30,32,4,5,6,7,8,9
Zettlerstr.	1,10,11,12,13,14,15,16,17,18,19,2,20,21,23,25,27,29,29a,29b,29c,3,31,4,5,6,7,8,9
Karl-Lipp-Str.	1,11,13,15,17,19,19a,21,22,23,24,25,27,29,3,31,33,35,37,39,41,43,45,47,49,5,51,53,55,59,61,63,7,9
Georg-Mooseder-Str.	14,6
Karlingerstr.	11,12,13,14,15,16,17,18,19,20,21,22,23,24,25,26,27,28,29,3,30,30a,31,32,33,34,35,36,37,38,39,40,41,42,43,44,45,46,47,48,49,50,5
Großbeerenstr.	1,52,53,54,55,56,57,58,59,59a,60,61,62,63,64,65,66,67,68,7,70,72,9
Gubestr.	1,10,11,12,16,18,20,4,4a,4b,6,6a,7,8,9
Gubestr.	10,10a,11,12,12a,13,14,14a,15,16,16a,17,18,19,20,21,22,23,25,27,29,3,31,33,35,37,4,5,6,6a,8,9
Bunzlauer Pl.	1,5,7
Kapellenäckerstr.	10,11,13,14,15,16,17,18,3,5,6,7,8,9
Bunzlauer Str.	1,10,11,12,14,15,16,17,18,19,2,20,21,22,23,24,25,26,27,28,29,30,31,32,33,34,36,38,4,40,42,42a,46,5,6,7,8,9
Breslauer Str.	10,2,3,4,6,6a,8,9





### Übersicht Planungsregion 11\_1



Planungsregionen\_SOZ

- 1
- 

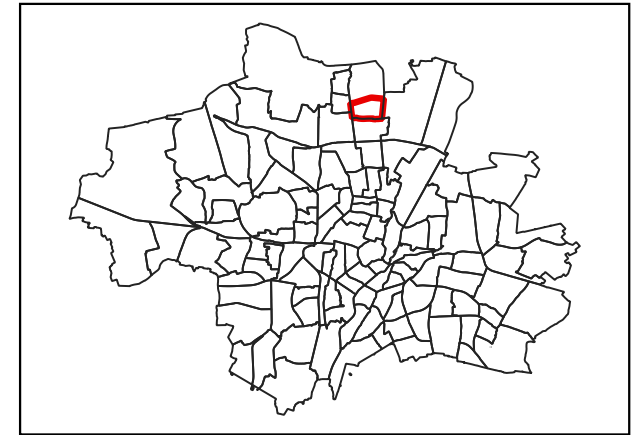
© Landeshauptstadt München

Kartengrundlage:  
 Kommunalreferat – GeodatenService  
 Bearbeitung:  
 Gesundheitsreferat, GBE 02/2024

Straße	Hausnummer
Neuherbergstr.	10,100,102,104,106,108,110,114,116,118,12,14,16,18,18a,2,20,24,32,34,36,38,4,40,42,44,46,48,50,52,54,56,58,6,60,8,90,92
Schleißheimer Str.	476,478,480,482,484,486,488,490,492,494,496,498,500,502,504,506,510
Felsennelkenanger	10,11,12,13,14,15,16,17,18,19,2,20,21,4,6,7,8,9
Golddistelanger	10,11,12,14,15,16,17,18,19,2,20,21,22,23,24,25,26,27,3,4,5,6,7,8,9
Schneeheideanger	1,10,11,12,14,16,3,4,5,6,7,8,9
Dominikuspl.	0
Frauenmantelanger	10,11,12,13,14,15,16,17,18,19,20,21,22,23,24,25,26,27,28,29,30,31,32,34,36,38,40,42,44,46,48,5,50,52,54,56,58,6,60,62,64,66,68,7,70,8,9
Hildegard-von-Bingen-Anger	1,10,11,12,13,14,15,16,17,18,19,20,21,22,23,24,25,26,27,29,3,31,4,4a,4b,5,6,7,8,9
Mortonstr.	1,10,11,12,13,15,16,18,2,20,22,24,25,26,27,28,29,3,30,31,32,33,4,5,6,7,8,9
Zauneidechsenweg	2,4,6,7,8
Morsering	10,11,12,13,14,15,16,18,2,20,22,24,26,28,30,4,6,8
Rose-Pichler-Weg	10,11,12,13,14,15,16,17,18,19,20,21,22,23,24,25,26,27,28,29,30,31,32,33,34,35,36,37,38,39,40,42,44,46,48,50,52,54,56,58,60,7,8
Ernst-Schneider-Weg	11,13,15,3,5,7,9
Graslilienanger	1,10,11,12,13,14,15,16,17,18,19,20,21,23,25,27,29,3,31,33,35,37,39,4,41,43,45,47,5,6,7,8,9
Fingerkrautanger	10,11,12,13,14,15,16,17,18,19,20,22,24,26,28,3,30,32,4,5,6,7,8,9
Nordhaidepl.	0
Ingolstädter Str.	193,195,197,199,201,201a,203,203a,205,207,209,211,213,215,217,219,221,223,225,229,231,231a,233,233a,235,235a,237,239,239a,241,243,245
Sandbienenweg	10,11,13,7



## Übersicht Planungsregion 11\_2



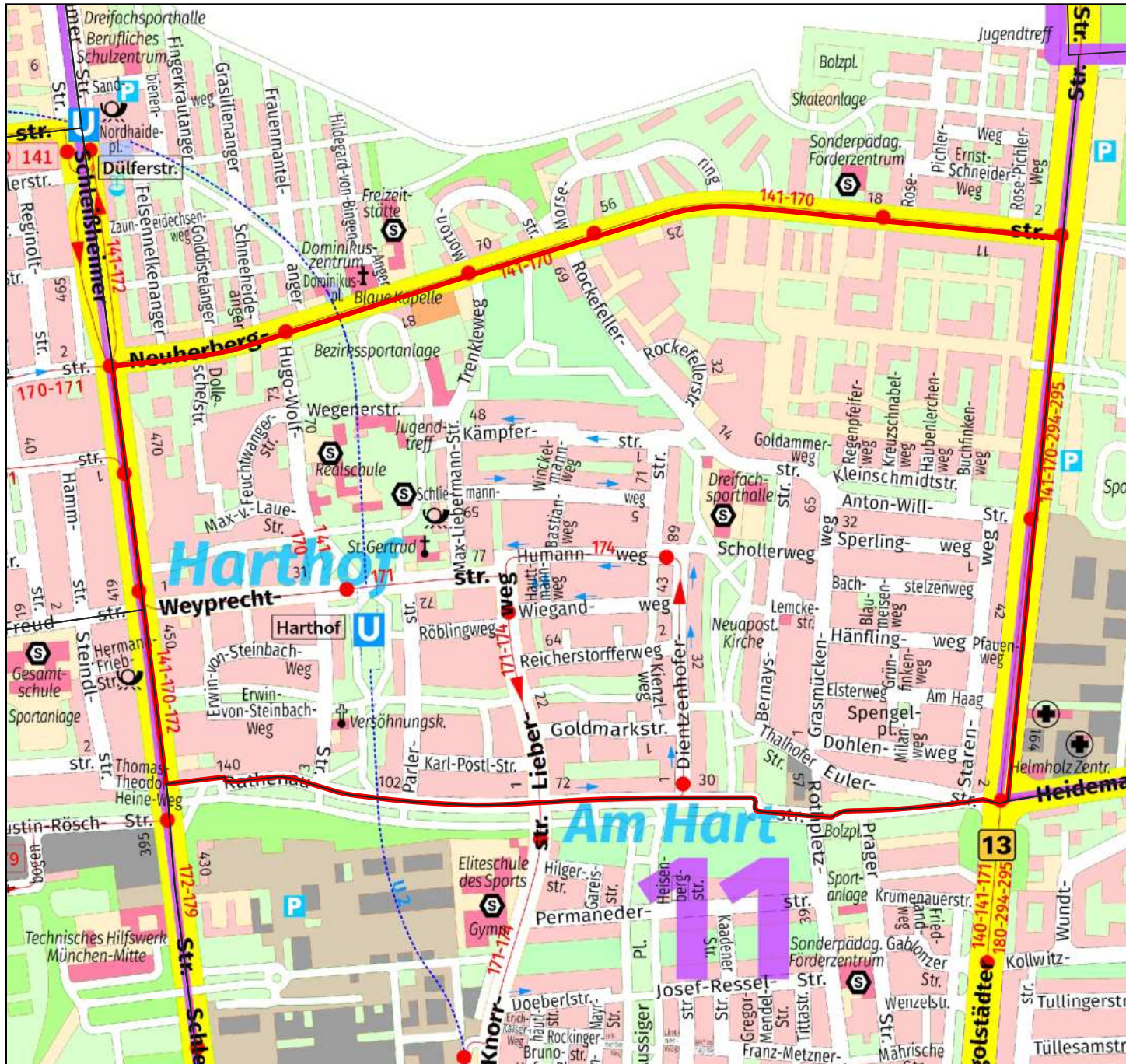
Planungsregionen\_SOZ

1



© Landeshauptstadt München

Kartengrundlage:  
Kommunalreferat – GeodatenService  
Bearbeitung:  
Gesundheitsreferat, GBE 09/2024





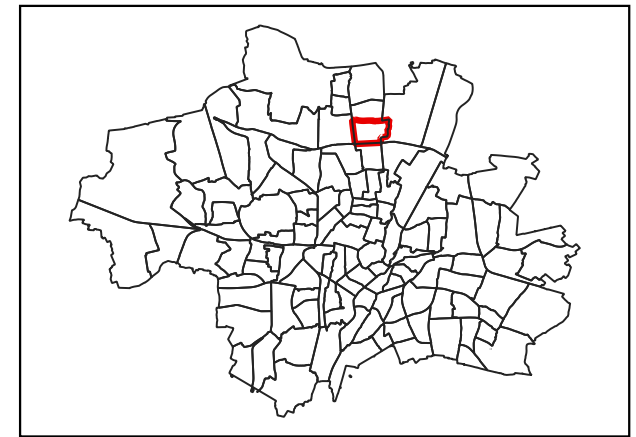
Straße	Hausnummer
Anton-Will-Str.	1, 11, 13, 15, 17, 19, 1b, 21, 23, 25, 27, 29, 3, 31, 33, 35, 37, 39, 41, 5, 7, 9
Dientzenhoferstr.	10, 11, 12, 16, 18, 2, 20, 21, 22, 23, 28, 3, 31, 34, 34a, 34b, 34c, 34d, 35, 36, 36a, 36b, 36c, 37, 38, 38a, 38b, 38c, 38d, 4, 40, 40a, 40b, 40c, 40d, 40e, 43, 44, 44a, 44b, 44c, 45, 46, 46a, 46b, 46c, 46d, 47, 48, 48a, 48b, 48c, 48d, 5, 50, 50a, 50b, 52, 52a, 52b, 52c, 52d, 56, 58, 6, 61, 62, 63, 64, 65, 66, 68, 71, 8, 80, 90
Hänflingweg	1, 10, 10a, 11, 11a, 12, 12a, 13, 13a, 14, 14a, 14b, 15, 16, 16a, 18, 19, 19a, 2, 20, 21, 21a, 22, 23, 23a, 24, 25, 26, 27, 27a, 28, 28a, 29, 3, 30, 31, 32, 32a, 33, 34, 36, 4, 5, 5a, 6, 7, 7a, 8, 9, 9a
Röblingweg	10, 11, 12, 13, 14, 15, 17, 2, 3, 4, 5, 6, 8, 9
Schleißheimer Str.	438, 440, 442, 444, 446, 448, 450, 450a, 452, 454, 456, 458, 460, 460a, 462, 464, 466, 468, 470
Sperlingweg	1, 10, 11, 12, 13, 14, 14a, 15, 16, 17, 17a, 18, 19, 20, 21, 21a, 22, 23, 24, 25, 25a, 26, 27, 27a, 28, 29, 2b, 3, 30, 30a, 32, 4, 5, 6, 7, 8, 9
Starenweg	1, 10, 11, 12, 13, 14, 15, 17, 1a, 22, 24, 24a, 24b, 24c, 26, 26a, 28, 28a, 3, 30, 30a, 32, 32a, 32b, 32c, 36, 38, 3a, 3b, 4, 40, 42, 44, 44a, 46, 48, 5, 50, 52, 54, 6, 60, 7, 7c, 7d, 8, 9a
Wiegandweg	1, 10, 11, 12, 13, 14, 15, 16, 17, 18, 19, 1a, 2, 20, 21, 22, 23, 24, 25, 26, 27, 27a, 28, 29, 2a, 3, 30, 31, 32, 34, 36, 4, 40, 5, 6, 7, 8, 9
Rathenaustr.	100, 102, 104, 106, 124, 126, 128, 130, 132, 134, 136, 138, 140, 36, 50, 52, 56, 58, 60, 62, 70, 74, 80, 82, 84, 86, 88, 90, 92, 94, 96, 98
Bernaysstr.	10, 11, 11a, 11b, 12, 12a, 13, 13a, 13b, 14, 15, 16, 16a, 17, 18, 19, 20, 20a, 21, 22, 23, 23a, 25, 25a, 26, 26a, 26b, 27, 28, 28a, 28b, 29, 3, 30, 30a, 30b, 31, 32, 32a, 32b, 33, 34, 34a, 36, 36a, 38, 38a, 3a, 3b, 3c, 40, 42, 44, 44a, 46, 5, 5a, 5b, 5c, 6, 6a, 7, 7a, 7b, 8, 9, 9a, 9b
Thalhoferstr.	7, 9
Hugo-Wolf-Str.	10, 11, 12, 14, 15, 16, 17, 18, 19, 21, 23, 25, 26, 27, 28, 3, 30, 32, 34, 36, 49, 5, 51, 53, 55, 57, 59, 61, 63, 65, 66, 67, 68, 7, 70, 71, 73, 8, 9
Humannweg	1, 10, 11, 12, 13, 14, 15, 16, 17, 18, 19, 2, 21, 26, 28, 30, 32, 34, 36, 38, 4, 40, 42, 44, 46, 48, 5, 6, 7, 8, 9
Goldmarkstr.	1, 10, 101, 103, 105, 11, 12, 13, 14, 15, 16, 17, 18, 19, 2, 20, 20a, 21, 22, 23, 24, 25, 25a, 26, 27, 28, 29, 3, 30, 31, 32, 33, 34, 35, 36, 37, 38, 39, 4, 40, 41, 42, 43, 44, 45, 46, 47, 48, 49, 5, 50, 51, 52, 53, 54, 55, 56, 57, 58, 59, 6, 60, 60a, 61, 62, 63, 64, 65, 66, 67, 68, 69, 7, 70, 71, 72, 73, 74, 75, 76, 77, 77a, 78, 79, 8, 80, 81, 83, 85, 86, 87, 88, 89, 9, 90, 91, 93, 95, 97, 99
Am Haag	10, 12, 12a, 13, 14, 2, 3, 4, 4a, 5, 6, 7, 7a, 8, 9, 9a
Elsterweg	10, 11, 12, 12a, 12b, 14, 16, 1a, 1c, 2, 3, 4, 5, 5a, 6, 6a, 7, 8, 8a, 8b, 9
Bastianweg	10, 4, 6, 8
Dohlenweg	1, 10, 11, 13, 14, 15, 16, 16a, 17, 17a, 18, 18a, 19, 2, 20, 20a, 21, 22, 23, 24, 24a, 25, 25a, 26, 27, 28, 29, 29a, 3, 31, 4, 5, 6, 7, 9
Erwin-von-Steinbach-Weg	20, 21, 22, 23, 24, 25, 26, 27, 27a, 28, 29, 29a, 30, 31, 32, 33, 34, 36, 38, 39, 40, 41, 42, 43, 44, 45, 46
Neuherbergstr.	107, 109, 11, 111, 113, 115, 115a, 117, 25, 27, 29, 69, 81
Bachstelzenweg	1, 10, 10a, 11, 11a, 12, 12a, 13, 13a, 14, 15, 16, 17, 18, 19, 19a, 1a, 2, 20, 21, 22, 23, 24, 24a, 24b, 25, 25a, 26, 26a, 27, 28, 28a, 29, 3, 30, 30a, 31, 32, 32a, 4, 5, 6, 6a, 7, 8, 9

Parlerstr.	1,10,11,12,13,14,15,16,17,18,19,2,20,21,22,23,24,25,26,27,28,29,3,30,32,34,36,38,4,40,42,44,46,48,5,50,52,54,56,58,6,60,62,64,66,68,7,8,9
Weyprechtstr.	1,10,12,13,14,15,16,17,18,19,2,20,21,22,23,24,25,26,27,28,29,3,30,31,32,34,36,38,40,42,44,46,48,5,50,52,54,56,7,72,75,76,78,8,80,82,84,86,88,9,90
Rockefellerstr.	10,11,12,13,14,16,18,2,20,22,24,26,28,30,32,34,36,38,4,40,42,44,46,48,48a,48b,50,52,54,56,58,6,60,60a,60b,62,64,65,66,67,68,69,70,72,8
Spengelpl.	1,12,1a,2,3,4,4a,4b,4e,5,6,7,8,8a
Grünfinkenweg	3,4,5,6,8
Kämpferstr.	10,11,12,13,14,15,16,17,18,19,20,21,22,23,24,25,26,27,29,3,31,33,35,37,39,41,43,45,5,5a,6,7,7a,8,9
Karl-Postl-Str.	1,10,11,12,13,14,15,16,17,18,19,2,20,21,22,24,26,28,2a,3,30,32,34,36,38,4,40,42,44,46,5,6,7,8,9
Max-Liebermann-Str.	10,11,12,13,14,15,16,18,1b,20,22,24,26,3,5,6,7,8,9
Wegenerstr.	10,12,13,15,17,2,4,6,7,8,9
Grasmückenweg	1,11,11a,12,13,13a,14,15,17,19,2,21,23,25,27,27a,27b,27c,27d,29,3,31,33,35,35a,37,39,39a,41,41a,43,45,45a,47,49,5,51,53,55,57,59,6,61,63,65,7,7a,7b,8,8a,9
Haubenlerchenweg	1,2,2a,3,4,5,6
Hauttmannweg	3,5,6,7,8
Feuchtwangerstr.	10,11,13,15,3,4,6,7,8,9
Max-von-Laue-Str.	1,10,11,12,13,14,3,5,6,7,8,9
Rothpletzstr.	57
Reicherstorfferweg	10,11,11a,12,13,13a,14,15,15a,16,17,18,19,2,20,21,22,23,24,25,26,27,28,30,32,34,36,38,4,40,42,44,46,48,50,52,54,56,58,6,60,62,64,68,8,9,9a
Schliemannweg	10,11,12,13,14,16,17,18,19,20,21,22,23,24,25,26,27,28,30,32,34,36,5,53,55,57,59,7,71,8,9
Kreuzschnabelweg	1,1a,2,2a,3,4,5,6
Trenkleweg	5
Regenpfeiferweg	1,1a,2,2a,3,4,5,6
Lemckestr.	3,5,6,7
Buchfinkenweg	1,2,3,4
Lieberweg	10,12,13,14,15,16,17,19,21,22,23,25,26,27,28,29,30,32,33,34,35,36,37,39,4,41,42,44,46,5,6,8
Goldammerweg	2,4,5,6,7,8,9
Eulerstr.	29
Schollerweg	13,15
Dolleschelstr.	11,4,5,7,9
Pfauenweg	3
Milanweg	0
Winckelmannweg	0
Blaumeisenweg	0

Kienzlweg	0
Kleinschmidtstr.	0



## Übersicht Planungsregion 11\_3



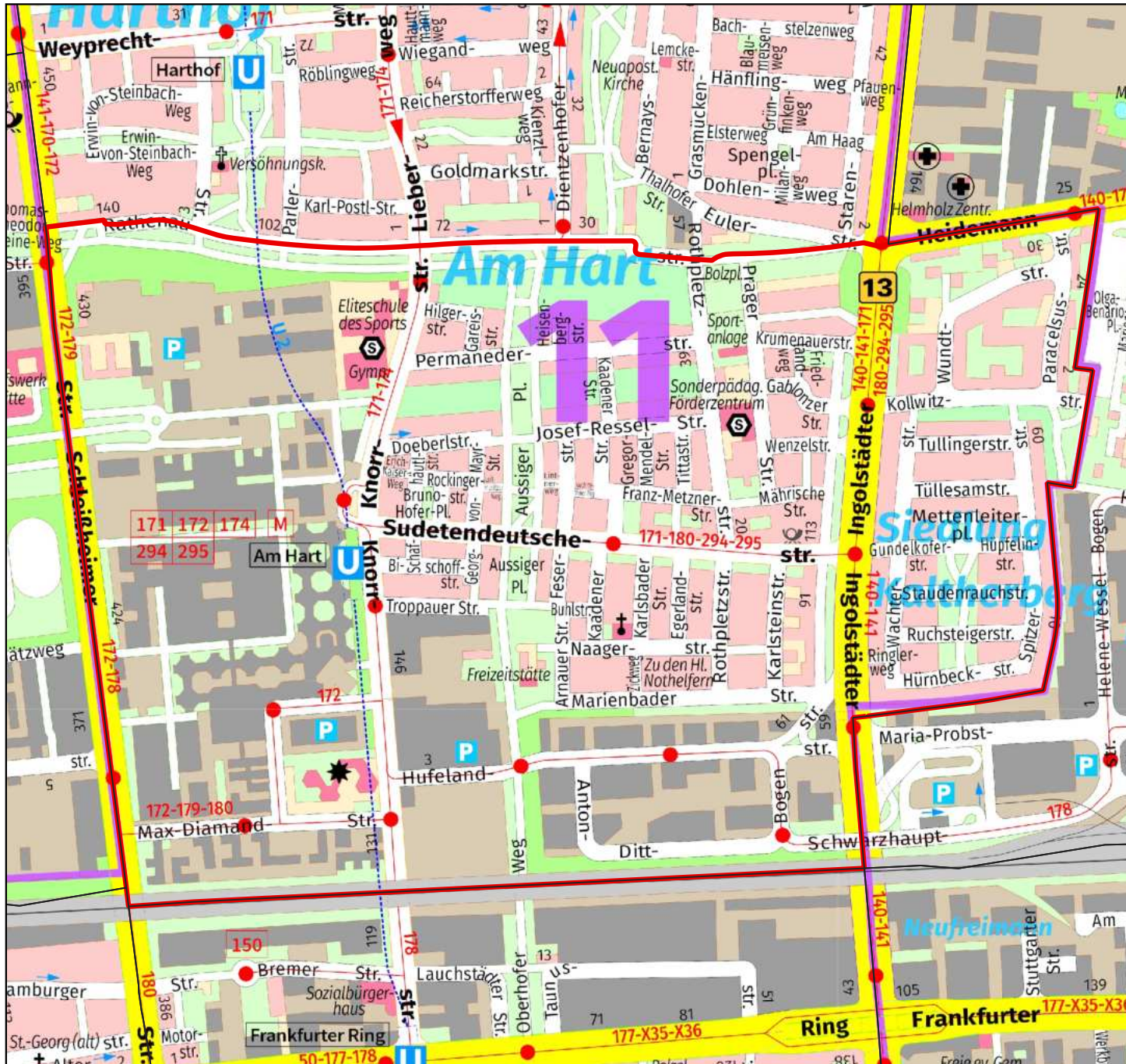
Planungsregionen\_SOZ

1



© Landeshauptstadt München

Kartengrundlage:  
Kommunalreferat – GeodatenService  
Bearbeitung:  
Gesundheitsreferat, GBE 09/2024



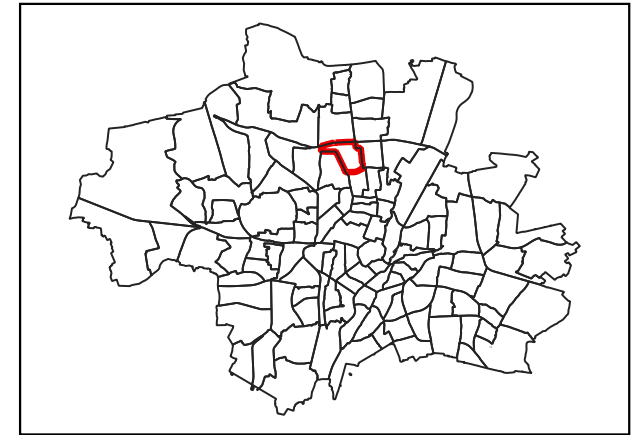
Straße	Hausnummer
Max-Diamand-Str.	11,13,15,16,17,19,21,25,5,7,9
Anton-Ditt-Bogen	1,12,14,16,17,18,19,1a,20,21,23,25,27,3,4,5,6,8
Knorrstr.	135,139,144,145,146,146a,147,148,150,150a,152,154,156,158,158a,160,162,164,164a,165,166,166a,168,170,170c,170d,170h,171,172,173,173a,174,175
Hufelandstr.	1,10,13,15,16,17,18,19,20,21,22,23,24,24a,25,26,27,28,29,3,31,35,37,5,7,7a,9
Ingolstädter Str.	101,107,109,111,111a,113,115,117,119,121,59,79,81,83,85,87,89,91,93
Wachterstr.	1,11,13,13a,15,17,17a,19,19a,1a,21,21a,23,23a,25,25a,27,29,3,31,33,33a,35,37,37a,38,39,41,43,45,45a,46,47,5,5a,7,8,9
Hörnbeckstr.	1,10,11,12,12a,13,13a,14,15,16,16a,17,18,19,2,20,20a,20b,21,22,23,24,24a,25,26,28,3,30,32,3a,4,5,6,6a,7,7a,8,9,9a
Schleißfheimer Str.	420,420a,420b,422,426,430,430a,430b,432,432a
Marienbader Str.	12,14,14a,16,18,20,22,24,26,26a,28,28a,30,30a,30b,32,32a,34,34a,34b,36,38,4,40,42,44
Arnauer Str.	10,12,2,4,4a,5,6,6a,8
Rothpletzstr.	1,10,11,12,12a,13,13a,14,15,15a,16,17,18,1a,2,20,21,22,23,27,27a,29,29a,3,31,33,35,35a,37,37a,38,38a,38b,38c,39,3a,4,40,44,4a,5,5a,6,7,8,8a,8b,9,9a
Karlsteinstr.	1,10,11,12,13,13a,14,15,16,17,18,19,1a,2,20,21,21a,22,23,24,3,3a,4,5,5a,7,8,9
Spitzerstr.	1,10,11,11a,12,13,14,15,16,17,18,19,2,20,21,22,24,26,28,2a,2b,3,30,32,34,36,38,4,40,42,44,46,48,48a,5,50,50a,52,54,56,58,6,60,6a,7,8,9,9a,9b
Ringlerweg	0
Naagerstr.	1,10,11,13,13a,13b,15,15a,17,19,1a,21,23,23a,25,27,3,3a,4,4a,5,6,7,7a,8,9
Ruchsteigerstr.	1,10,11,12,13,14,14a,15,15a,16,16a,17,18,19,20,21,22,23,24,25,27,3,4,4a,5,5a,6,7,8,9
Zickweg	0
Kaadener Str.	1,10,11,12,13,13a,14,15,16,17,19,1a,2,21,21a,23,23a,25,27,3,30,3a,4,40,41,5,6,6a,7,8,8a,9,9a
Egerlandstr.	1,10,11,13,2,2a,2b,3,4,4a,5,5a,6,7,7a,7b,8,9
Troppauer Str.	10,11,11a,13,14,3,3a,5,5a,7,8,9,9a
Karlsbader Str.	1,10,11,12,13,2,3,4,5,5a,6,7,8,9,9a
Buhlstr.	1,11,2,3,4
Staudenrauchstr.	1,10,10a,11,12,12a,13,14,14a,15,16,17,17a,18,19,2,20,21,22,23,24,26,3,4,5,6,7,7a,8,9

Feserstr.	1,10,10a,11,12,12a,13,14,15,15a,16,17,19,19a,1a,2,21,21a,23,23a,25,27,3,4,4a,5,5a,6,6a,7,8,8a,9
Georg-von-Mayr-Str.	10,11,11a,11b,12,12a,13,13a,14,16,18,18a,1a,1b,1c,2,20,2a,3,4,4a,5,6,6a,7,7a,8,9,9a
Bischoffstr.	1,11,1a,1b,2,3,4,4a,5a,5b,5c,6,9
Sudetendeutschestr.	10,11,12,13,13a,14,14a,15,16,16a,17,17a,18,19,19a,19c,20,21,22,23,24,25,25a,26,27,28,29,3,30,31,31a,32,33,33a,34,35,36,36a,37,37a,38,39,4,40,5,58,6,60,8,8a
Gundelkofenstr.	1,10,12,14,2,2a,3,3a,4,5,6,7,8
Höpfelinstr.	1,10,2,3,4,4a,6,8
Schafhäutlstr.	1,11,11a,13,13a,14,15,17,1a,3,3a,5,5a,7,7a,9,9a,9b
Mettenleiterpl.	1,10,11,2,3,4,4a,5,6,7,8,9
Franz-Metzner-Str.	10,11,12,12a,13,14,14a,15,16,17,2,3,4,5,6,7,8,9
Bruno-Hofer-Pl.	1,2,2a,2b,3
Mährische Str.	10,11,12,13,14,15,17,2,4,5,6,7,8,9
Töllesamstr.	1,10,11,12,13,13a,13b,14,14a,15,16,16a,17,18,19,19a,2,20,20a,21,21a,21b,22,23,23a,23b,24,25,27,3,4,4a,5,6,7,8,9,9a
Joachimsthaler Weg	0
Aussiger Pl.	0
Lintnerweg	0
Tittastr.	1,10,2,3,3a,4,5,5a,5b,6,7,7a,7b,8,9
Gregor-Mendel-Str.	1,1a,2,2a,3,3a,4,4a,5,5a,7,7a
Rockingerstr.	1,2,2a,3,4,4a,5,6,7,8
Leitmeritzer Weg	0
Prager Str.	10,12,14,16,17,18,2,20,22,24,26,28,30,32,34,36,38,4,40,6,8,8a,9
Erich-Kaiser-Weg	0
Wenzelstr.	1,2,3,8
Tullingerstr.	10,11,12,13,14,14a,15,15a,16,17,18,18a,19,2,20,20a,21,21a,22,23,24,25,26,28,3,4,5,6,7,8,9
Doeberlstr.	1,10,11,12,14,16,16a,18,18a,1a,1c,1d,2,20,20a,22,2a,3,3a,4,5,6,6a,7,8,8a,8b,9
Gablonzer Str.	1,11,13,15,17,19,2,3,4,5,6,7,9
Josef-Ressel-Str.	1,10,10a,11,11a,12,13,13a,14,15,15a,16,16a,17,18,18a,2,20,21,22,24,26,26a,28,3,30,32,32a,34,36,38,4,5,6,7,7a,8,9,9a



Wundtstr.	1,10,11,12,13,14,15,16,17,18,19,2,20,21,22,24,25,26,27,28,29,3,30,32,33,34,36,38,4,40,5,6,7,8,9
Kollwitzstr.	11,13,15,17,19,21,23,25,27,31,33,9
Paracelsustr.	10,11,12,12a,13,14,15,16,18,2,20,22,23,24,25,26,27,4,6,7,8,9
Friedlandweg	0
Permanederstr.	1,10,10a,11,11a,12,12a,13,14,15,16,16a,17,17a,18,19,1a,2,20,21,22,23,23a,24,24a,25,25a,26,26a,27,28,29,2a,3,30,31,32,33,34,35,37,39,39a,3a,4,41,43,43a,45,47,49,5,5a,6,7,8,8a,9
Krumenauerstr.	14,15,16,17,18,19,20,21,22,23,25,27,29,31,33
Gareisstr.	1,1a,4,4a,6,8
Heisenbergstr.	1,1a,2,2a,2b,3,3a,3b,4,4a,5,6,7
Hilgerstr.	1a,1b,1c,1d,3,3a,5,7
Heidemannstr.	12,2,26,36,38,40,6,8

## Übersicht Planungsregion 11\_4



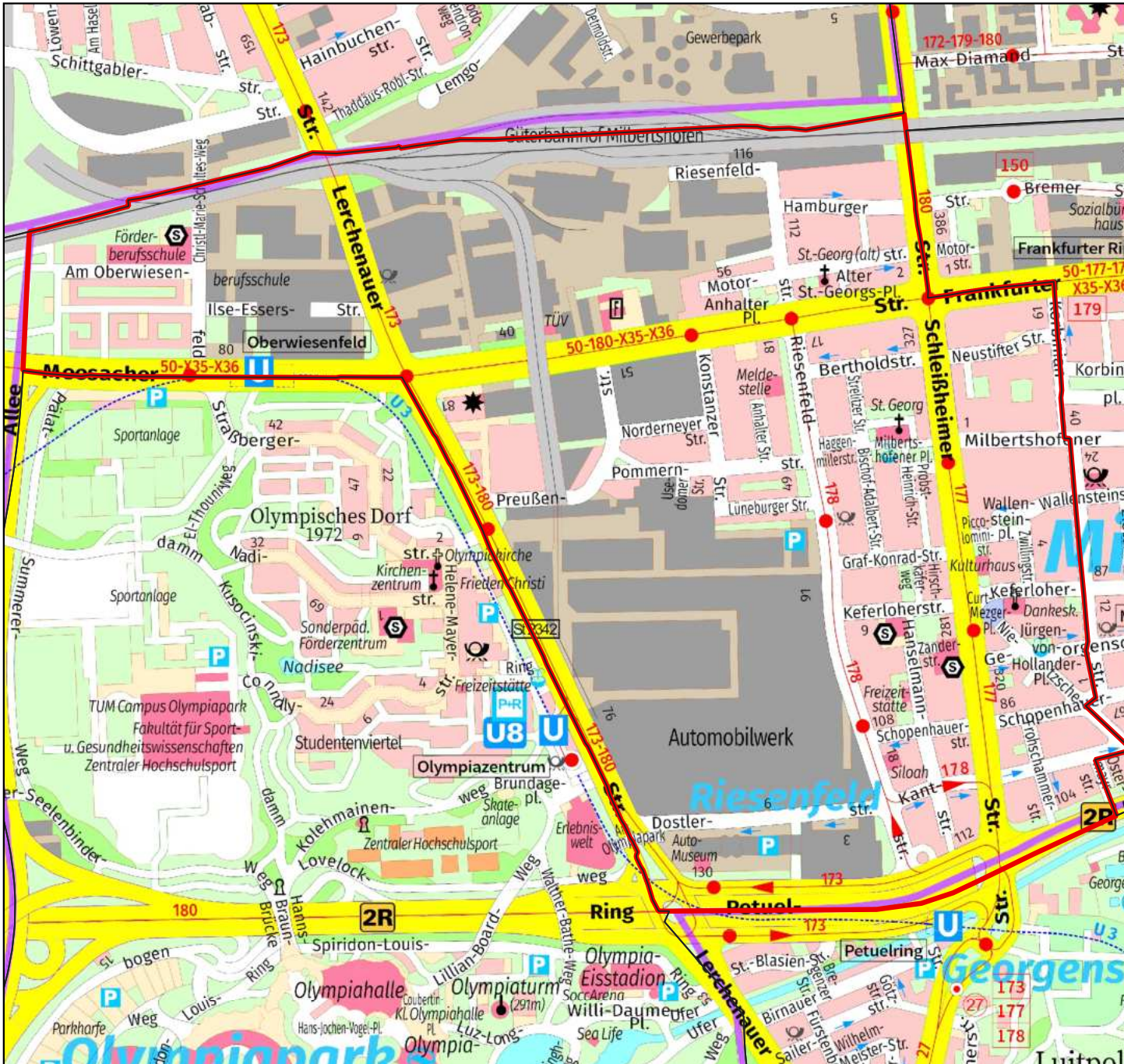
Planungsregionen\_SOZ

1



© Landeshauptstadt München

Kartengrundlage:  
Kommunalreferat – GeodatenService  
Bearbeitung:  
Gesundheitsreferat, GBE 09/2024

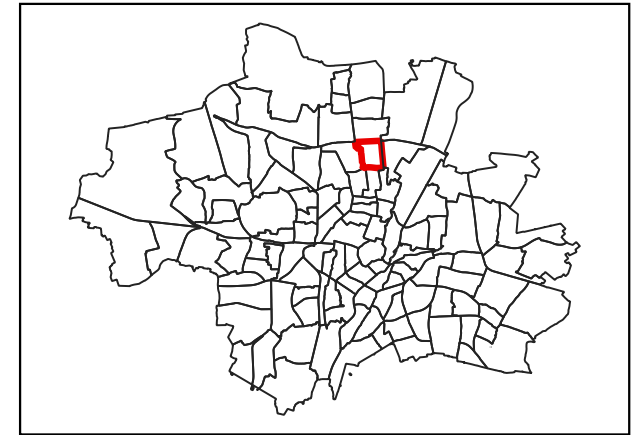


Straße	Hausnummer
Riesefeldstr.	10,102,104,106,108,110,112,114a,114b,115,116,12,120,121,14,16,18,2,30,32,34,36,38,4,40,41,42,43,44,45,46,48,49,50,50a,51,52,53,54,55,56,57,58,58a,58b,59,6,60,61,63,66,68,7,70,72,74,75,76,76a,77,77a,77b,77c,77d,77e,77f,77g,77h,78,79,79a,8,80,81,82,82a,83,83a,83b,84,85,86,86a,87,89,96
Hanselmannstr.	10,11,12,13,14,15,17,18,19,2,20,21,23,25,25a,25b,28,28a,3,30,31,32,32a,32b,33,34,34a,35,36,37,39,41,44,45,5,6,7,7a,8,9
Dostlerstr.	3,5,6
Am Olympiapark	2
Petuelring	100,102,104,106,108,112,114,124,130,98
Schleißheimer Str.	243,245,247,247a,247b,247c,247d,249,251,251a,251b,253,255,257,259,261,263,267,271,273,275,279,281,282,283,284,285,285a,286,288,290,292,295,297,299,299a,300,301,302,303,304,305,306,307,307a,308,310,311,312,313,314,315,316,317,318,320,321,323,324,327,330,334,336,336a,337,339,340,341,342,343,344,346,348,350,352,354,356,378,380,380a
Frohschammerstr.	1,10,11,12,12a,12b,12c,12d,12e,13,14,14a,14b,15,17,17a,2,21,3,4,6,6a,7,8,9
Kantstr.	12,13,14,15,16,17,19,20,21,22,23,23a,23b,23d,24,25,26,27,28,29,30,32,33,35
Ostermayrstr.	1,3,5
Lerchenauer Str.	110,118,120,122,124,124a,124b,132,134,135,136,136a,136b,70,76
Schopenhauerstr.	101,103,105,106,108,69,71,73,75,76,77,78,79,80,81,82,83,84,85,86,87,90,91,92,93,94,95,97
Nietzschesstr.	10,11,12,12a,13,14,15,16,17,18,20,22,24,26,28,30,5,6,7,7a,7b,8,9
Korbinianstr.	1,11,13,15,17,19,21,23,25,27,29,3,31,33,35,37,39,43,43a,45,47,49,5,51,53,55,57,59,5a,61,7,9
Georgenschwaigstr.	1,10,10a,11,13,13a,15,15a,15b,15c,15d,16,16a,16b,18,20,4,5,6,7,8,8a
Zanderstr.	3,5
Jürgen-von-Hollander-Pl.	0
Keferloherstr.	2,4,43,45,47,49,49a,51,51a,53,57,59,6,61,63,66,68,68a,69,70,71,75,77,79,81,83,85
Graf-Konrad-Str.	1,10,12,13,14,15,16,17,18,18a,19,2,20,21,22,23,24,25,26,3,5,6,7,8
Curt-Mezger-Pl.	1
Zwillingstr.	1,2,4,7,9
Hirschkäferweg	0
Piccoloministr.	1,2,2a,2b,2c,3,4,5,6,7
Bischof-Adalbert-Str.	10,12,13,14,15,16,17,18,19,20,21,21a,23,23a,24,25,26,27,29,8



Wallensteinpl.	1,10,1a,1b,2
Wallensteinstr.	10,11,12,13,3,6,7,8,9
Probst-Heinrich-Str.	3,4,5,6,7,9
Lüneburger Str.	10,11,12,13,14,15,16,17,18,19,2,20,21,22,24,2a,3,4,5,6,7,8,9
Preußenstr.	11,11a,11b,13,13a,13b,15,17,17a,17b,23,26,27,28,29,3,31,33,35,4,41,45,5,5a,6,7,7a,9,9a
Konstanzer Str.	20,22,22a,24,26,28,30,32,34,34a,34b,34c,34d,34e,34f,35,36,38,39,40,41,43,44,44a,45,46,48,49,55
Pommernstr.	10,11,12,13,13a,15,18,19,20,21,22,24,24a,25,26,27,28,29,3,30,31,32,34,4,5,6,7,7a,8,9
Usedomer Str.	1,3
Milbertshofener Str.	1,10,11,11a,11b,12,13,14,14a,15,16,16a,16b,17,18,19,2,20,21,22,23,3,4,5,6,6a,7,7a,7b,8,9
Milbertshofener Pl.	1,10,11,12,13,14,15,16,17,18,19,2,20,21,3,5,7,8,9
Anhalter Str.	1,10,11,12,15,17,3,4,5,6,7,8,9
Haggenmillerstr.	4
Norderneyer Str.	10,11,12,13,14,15,2,3,3a,4,5,6,7,8,9
Moosacher Str.	1,10,100,102,104,106,10a,11,11a,11b,12,13,14,15,17,18,2,20,22,23,24,25,26,26a,28,2a,2b,3,30,30a,30b,31,32a,32b,33,35,36,36a,36b,37,39,4,40,41,42,45,49,5,51,52,55,56,56a,56b,58,6,61,66,67,69,7,70,72,73,74,75,77,79,8,80,81,82,82a,84,86,88,9,90
Bertholdstr.	1,10,10a,10b,10c,11,12,13,14,14a,15,16,17,18,18a,19,1a,20,21,22,23,25,29,3,31,4,5,6,7,8,9
Strelitzer Str.	1,3,4,5,6,7,8
Neustifter Str.	10,12,14,16,18,2,20,21,22,23,24,26,29,29a,29b,31,33,35,37,39,4,41,43,6,8
Korbinianpl.	21
Am Oberwiesenfeld	10,15,17,19,20,21,22,23,25,27,29,33,35,37,39,41,43,45,47,51,53,55,57,7,8,9
Frankfurter Ring	10,2,2a,2b,4,4a,4b,4c,6,8
Ilse-Essers-Str.	0
Motorstr.	30,32,32a,32b,32d,33,33a,34,34a,35,35a,36,37,37a,38,38a,38b,40,42,43,44,45,46,48,50,55,56,57,58,59,60,61,62,64
Anhalter Pl.	3
Alter St.-Georgs-Pl.	1,4,5,8,9
Hamburger Str.	1,11,13,14,15,16,17,18,19,2,20,22,23,24,25,26,27,28,3,30,31,32,33,35,37,39,4,41,43,45,5,6,7,9
Christl-Marie-Schultes-Weg	0

## Übersicht Planungsregion 11\_5



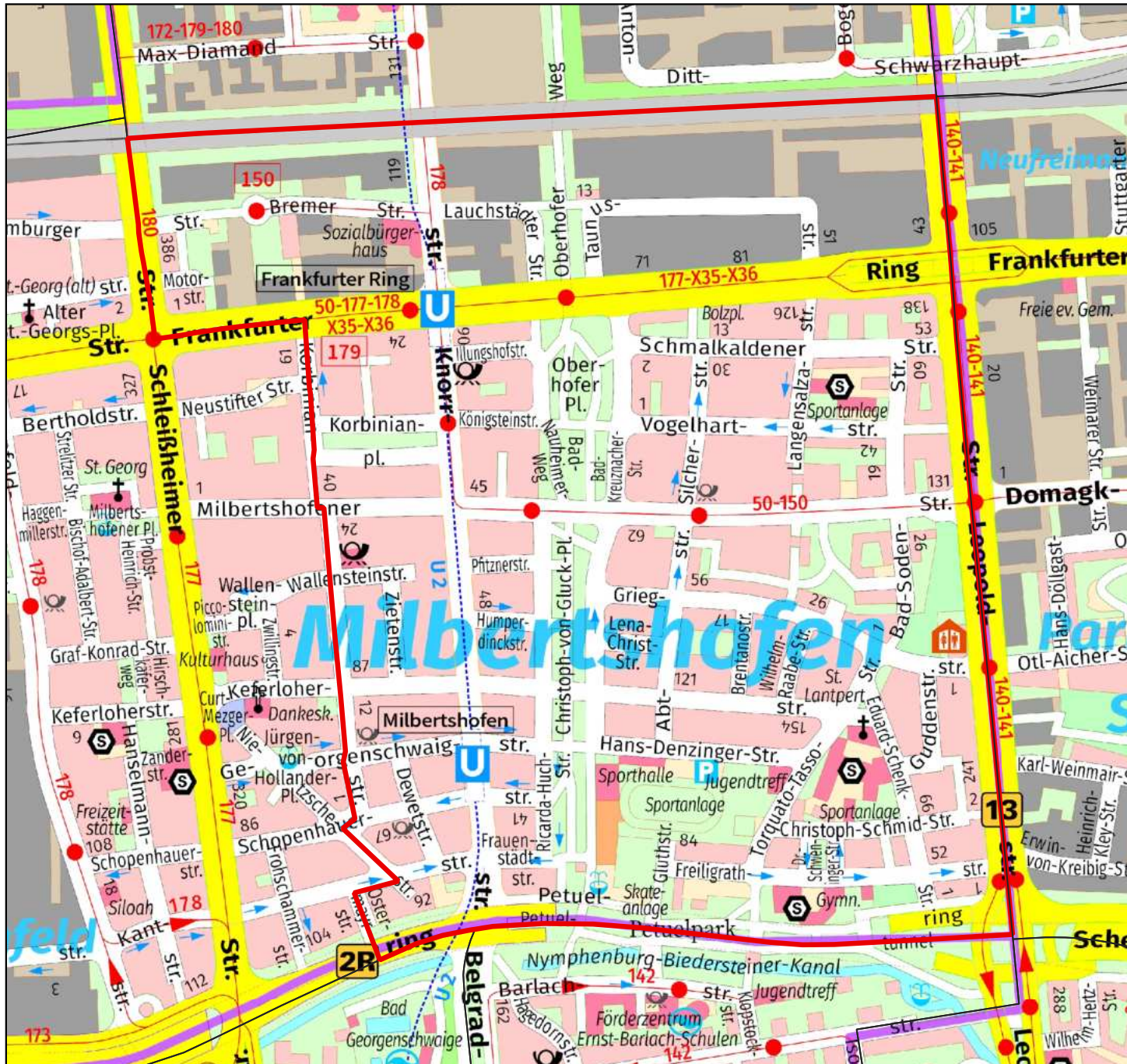
Planungsregionen\_SOZ

1



© Landeshauptstadt München

Kartengrundlage:  
Kommunalreferat – GeodatenService  
Bearbeitung:  
Gesundheitsreferat, GBE 09/2024





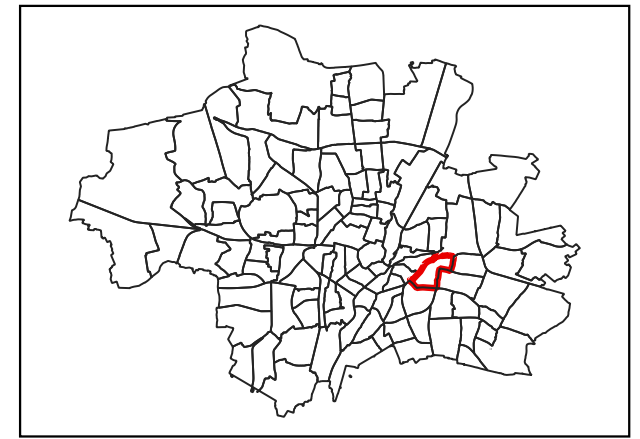
Straße	Hausnummer
Ostermayrstr.	2,4,6
Petuelring	92,96
Freiligrathstr.	1,10,11,12,13,14,15,16,17,18,19,2,20,21,22,23,24,25,26,27,28,29,3,30,32,34,36,38,4,40,42,44,46,48,5,50,52,54,56,58,6,60,62,64,66,68,7,70,71,72,73,74,76,78,8,80,81,82,84,86,9
Nietzschestr.	21,23,25,27,32,34,34a,34b,34c,36
Leopoldstr.	195,197,199,201,203,205,207,209,211,213,215,217,219,221,223,225,227,229,231,233,235,237,239,241,243,245,247,249,251,253,255,257,259,261
Eduard-Schenk-Str.	10,12,14,16,18,20,22,24,26,27,28,30,31,32,33,34,35,36,36a,37,38,38a,38b,38c,40,42,44,46,48,50,52,54,56,58,60,62,64,66,68,70,72
Kantstr.	1,1a,2,7,7a,9,9a
Knorrstr.	10,101,103,11,119,12,14,16,19,2,20,21,21a,23,25,26,27,28,29,30,30a,31,32,36,37,37a,39,39a,41,43,45,47,48,49,52,53,54,57,59,6,64,66,68,68a,69,70,8,81,83,83a,83b,83c,85,87,89,90,91
Ricarda-Huch-Str.	1,11,13,15,17,19,21,23,25,27,29,3,31,4,7,9
Frauenstädtstr.	10,11,12,13,14,1a,1b,1c,1d,1e,1f,1g,3,3a,4,5,6,7,8,9
Dr.-Schweninger-Str.	1,2,3,4,5,6,7
Dewetstr.	1,10,11,12,13,14,15,17,18,19,2,20,3,5,6,7,8,9
Torquato-Tasso-Str.	11,13,30,32,33,35,36,37,38,39,40,41,45,45a,47,49,52,54
Gluthstr.	8
Christoph-Schmid-Str.	1,10,11,11a,11b,12,13,14,15,16,17,18,19,2,20,21,22,23,24,25,26,27,28,29,3,30,32,34,36,38,3a,4,40,42,44,46,48,5,50,52,54,56,58,5a,6,60,62,64,66,7,7a,8,80,9,9a
Schopenhauerstr.	41,41a,42,43,44,45,46,47,48,50,51,52,53,54,55,56,57,58,59,60,61,62,63,64,65,66,67,67a,68,70
Hans-Denzinger-Str.	1,13,15,17,17a,19,2,21,23,25,27,3,5,6,9
Guddenstr.	1,10,11,12,13,14,15,16,17,2,20,22,24,26,28,3,30,32,34,36,38,4,40,42,44,46,48,5,50,52,54,56,58,6,60,62,64,66,68,7,70,72,72a,74,78,8,80,80a,82,84,9
Korbinianstr.	10,12,16,18,2,20,22,24,26,28,34,36,38,40,42,48,50,50a,50b,52,54,56,58,60,8
Georgenschwaigstr.	17,19,21,22,23,24,25,26,27,27a,28,29,31,31a,32,33,34,35,36,37,38,39,40,41,42,43,43a,44,45,46,47,48,49,50
Abtstr.	1,11,11a,12,13,14,15,17,19,2,21,22,23,24,25,26,27,28,29,3,30,31,32,34,4,6

Christoph-von-Gluck-Pl.	11,13,14,15,16,19,19a,19b,19c,20,20a,20b,21,23,25,27,29,31,32,33,34,35,36,38,40,42,44,46,9
Keferloherstr.	100,100a,101,101a,101b,101c,102,103,104,105,106,107,109,110,111,112,113,114,115,116,117,117a,117b,117c,118,119,120,121,122,124,125,126,127,128,129,130,131,132,133,134,135,136,138,138a,139,139a,139b,140,141,142,143,144,146,146a,148,148a,150,150a,152,154,76,78,80,82,84,84a,84b,86,86a,87,88,89,90,91,92,93,94,95,96,97,98,98a,99
Wilhelm-Raabe-Str.	1,10,1a,2,2a,3,4,4a,4b,4c,4d,4e,5,6,6a,6b,6c,7,8,9
Brentanostr.	17,19,21,21a,21b,21c,21d,21e,22,23,24,26,26a,28,29,30,32,34
Griegstr.	11,11a,13,14,15,15a,15b,15c,16,17,18,19,19a,1a,20,21,22,23,25,26,27,28,29,3,30,31,32,34,36,38,40,42,44,46,47,48,49,5,50,51,52,53,54,55,56,57,58,59,60,61,62,64,66,68,7,7a,9,9a,9b
Zietenstr.	1,10,11,12,13,14,15,16,17,18,19,2,20,3,4,5,6,7,8,9
Lena-Christ-Str.	1,2,3,4,5,6,7
Humperdinckstr.	1,10,11,12,13,14,16,2,3,4,5,6,7,8,9
Wallensteinstr.	15,16,17,18,18a,18b,19,19a,19b,20,21,22,23,24,25,26,27,29,31
Bad-Soden-Str.	1,11,13,15,16a,17,19,21,23,26,27,29,3,38,3a,42,44,46,48,5,50,52,54,56,58,5a,5b,60,7,9
Pfitznerstr.	1,10,11,13,3,4,5,6,7,7a,8,8a,9
Milbertshofener Str.	100,101,102,103,104,105,106,107,108,109,110,111,112,113,114,115,116,118,120,121,123,125,126,127,128,129,130,131,132,134,136,138,140,142,144,146,24,25a,26,27,28,29,30,31,32,33,34,34a,35,36,36a,36b,37,38,39,41,43,44,45,46,47,49,49a,49b,50,51,52,53,54,55,56,57,57a,57b,59,61,62,63,64,65,65a,66,67,67a,67b,67c,68,69,70,71,72,72a,73,74,75,76,78,79,80,81,83,85,87,89,90,91,92,93,94,95,96,97,98,99
Silcherstr.	1,12,13,14,15,16,17,18,19,2,20,21,22,23,24,25,26,27,3,4,5,6,7,8
Bad-Kreuznacher-Str.	2,4,6,8
Langensalzastr.	10,12,2,23,25,27,29,31,35,37,39,4,41,44,46,48,6,8
Ingolstädter Str.	1,11,13,13a,13b,17,19,21,23,25,3,43,45,47,49,5,5a,7,9
Bad-Nauheimer-Weg	0
Korbinianpl.	10,11,12,13,15,15a,17,19,2,2a,2b,2c,2d,2k,4,4a,4b,4c,4d,6,7,8,9
Vogelhartstr.	1,10,12,14,15,16,17,18,2,20,21,22,23,24,25,26,27,28,29,30,31,32,33,34,35,36,37,38,39,4,40,42,5,6,7,8
Königsteinstr.	1,10,11,12,13,14,15,2,3,4,5,6,7,8,9
Oberhofer Pl.	1,10,11,12,15,17,3,4,5,7,8,9

Illungshofstr.	1,10,12,13,15,19,2,21,3,4,5,7,8,9
Frankfurter Ring	1,108,110,112,114,116,118,12,120,122,124,126,128,130,132,134,136,138,14,14a,14b,15,16,17,18,19,20,22,24,26,28,29,3,30,32,34,35,36,38,44,46,48,5,50,52,54,5a,7,71,77,81,81a,83,85,87,9,95,97,9a,9b
Schmalkaldener Str.	1,10,12,12a,13,14,14a,15,16,17,18,19,2,20,21,22,23,24,26,28,30,32,34,35,36,37,38,39,4,40,42,43,44,45,47,49,53,55,57,59,6,8
Oberhofer Weg	0
Schleißheimer Str.	382,384,386,388,390,392,394,396,398,400
Motorstr.	22,24,25,26,27,29,31
Taunusstr.	13,15,17,19,21,23,23a,27,29,31,33,34,35,36,37,38,38a,40,41,42,45,47,48,49,50,51
Hamburger Str.	40,42,44,46
Lauchstädter Str.	1,10,11,5,7,9
Bremer Str.	11,3,6,7



## Übersicht Planungsregion 14\_1



Planungsregionen\_SOZ



© Landeshauptstadt München

Kartengrundlage:  
Kommunalreferat – GeodatenService  
Bearbeitung:  
Gesundheitsreferat, GBE 09/2024



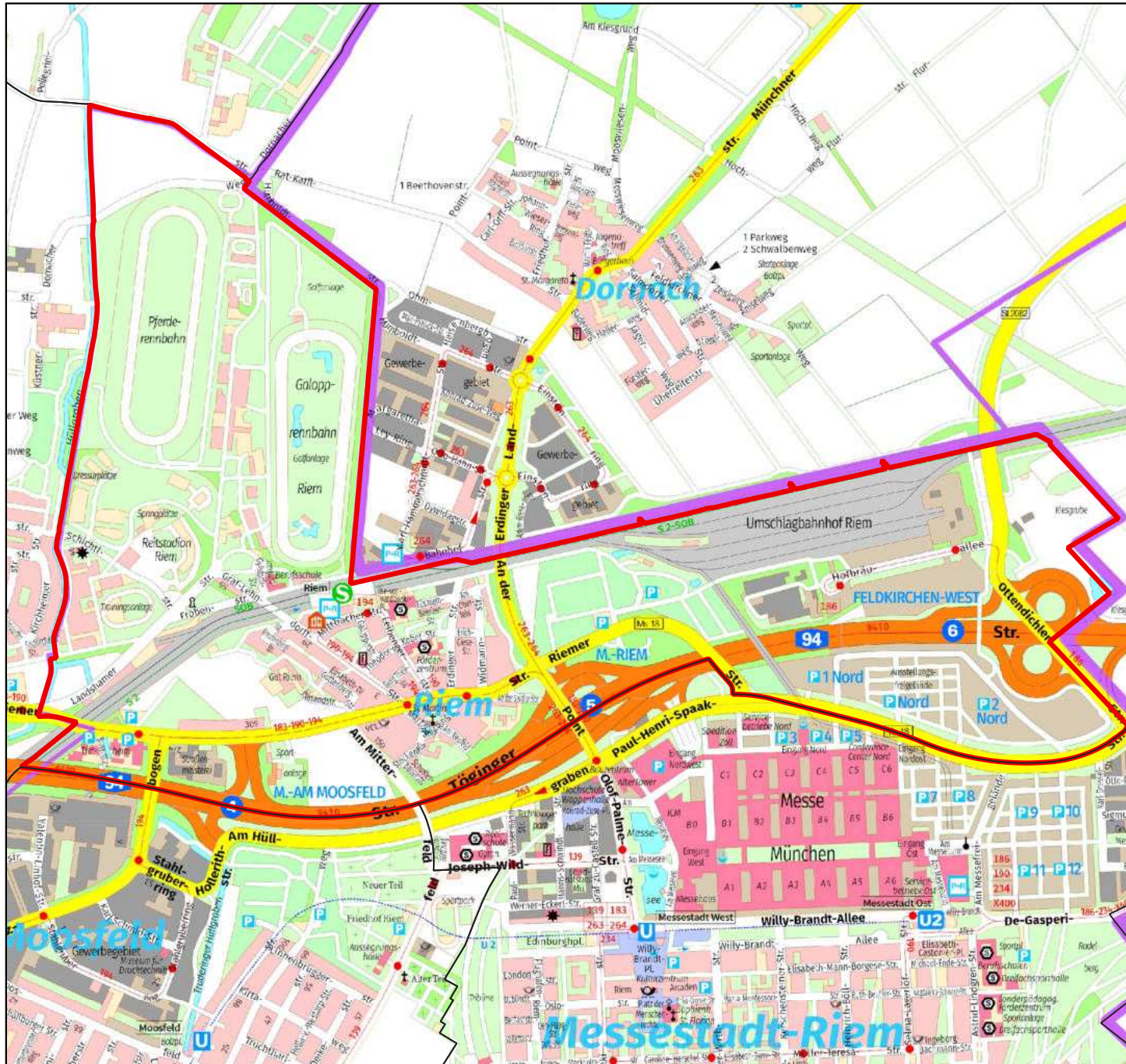
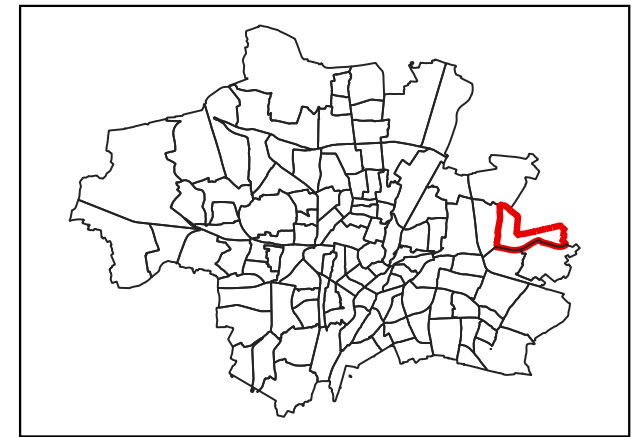


Straße	Hausnummern
Bad-Schachener-Str.	1,11,13,15,17,19,21,23,25,27,29,3,31,33,35,37,39,41,43,5,7,9
Pertisaustr.	1,11,13,15,17,19,20,21,22,23,24,25,26,27,29,3,31,33,35,37,39,5,7,9
Oedkarspitzstr.	12,13,15,17,19,1a,1b,20,21,23,27,29,31,3a,3b,5,7,9
Anzinger Str.	1,11,13,15,17,19,23,29,3,35,41,5,7,9
Rosenheimer Str.	139,141,141e,141f,141g,141h,143b,143c,143e,145,145a,145b,145c,145e,145f,145g,145h,145i
Aschheimer Str.	1,10,11,12,13,14,15,16,17,19,2,20,21,23,25,27,29,3,30,4,5,6,7,8,9
Birkkarspitzstr.	1,10,11,12,13,14,15,16,17,18,19,2,20,21,3,4,5,6,7,8,9
Lalidererstr.	1,10,11,12,13,14,15,16,17,18,19,2,20,3,4,5,6,7,8,9
Innsbrucker Ring	11,15,20,22,42,44,46,52,70,72
Achentalstr.	1,10,11,12,12a,13,14,15,16,16a,17,18,19,19a,2,20,21,22,23,24,25,28,29,2a,3,30,31,32,33,35,39,4,41,43,45,5,6,7,8,9
Gisela-Stein-Str.	1,20,21,4,6,7
Ludwig-Jung-Str.	26,28
Piuspl.	10,2,3,3a,4,5,7,8,9
Otto-Eckart-Pl.	0
Piusstr.	10,11,12,20,22,24,26,4,6,7,9
Helmut-Dietl-Str.	11,15,2,4
Am Kartoffelgarten	10,12,14,16,18,20,9
Elisabeth-Bergner-Str.	11,13,15
Bahnbogen	21,23
Westerhamer Str.	1,10,11,12,12a,13,14,15,16,17,18,19,2,20,21,22,23,24,25,26,27,28,29,3,30,31,32,34,35,36,37,39,4,40,41,42,44,45,46,47,48,4
Speicherstr.	9,5,51,52,54,55,56,58,6,60,7,8,9
Heufelder Str.	20,21,22,26,28
Heufelder Str.	1,10,11,13,15,17,19,2,3,4,5,6,7,8,9,9a
Aßlinger Str.	1,10,1a,1b,2,3,4,5,6,7,8,9
Erika-Köth-Str.	4,6,8
Atelierstr.	4,6,8
Atelierstr.	1,10,11,12,14,16,18,20,22,24,28,4,5,7,8
Friedenstr.	1,10,10a,12,16,18,18a,20,20a,22,22a,22b,24,24a,26a,28,32,34,34a,36,40,42,44,6,6a
Grafinger Str.	101,103,105,107,109,111,113,115,26,28,31,35,36,36a,36b,38,38a,40,40a,42,42a,44,46,48,5,50,50a,50b,52,54,56,58,60,62,64,64a,66,67,68,69,69a,7,70,71,72,73,74,75,76,77,78,79,80,81,82,83,84,85,85a,85b,86,87,88,89,90,91,92,93,95,95a,96,97,98,99
Ampfingstr.	10,12,14,15,16,17,18,2,20,22,24,26,26a,26b,28,28a,28b,30,30a,30b,31,32,33,35,37,38,39,4,41,43,44,45,46,47,48,49,51,53,55,6,7,8
Gotteszeller Str.	1,10,11,12,13,14,15,16,17,18,18a,19,2,20,21,22,23,24,26,28,3,30,32,34,36,4,5,6,7,8,9
Hanne-Hiob-Str.	10,3,4,5,6
August-Everding-Str.	20,24,25,27
Haager Str.	10,10a,11,14,16,18,4,5,6,7,8,9
Schlüsselbergstr.	10,12,14,16,18,2,20,22,24,28,30,34,36,38,4,40,42,44,46,8

Altöttinger Str.	1,10,11,12,12a,14,16,18,18a,18b,2,20,22,24,26,28,3,30,33,4,5,6,6a,6b,7,8,9
Mühldorfstr.	1,10,14,15,20,25,26,28,29,30,31,32,33,34,36,37,38,39,4,6,7,8,8a
Simbacher Str.	10,11,13,15,17,3,5,6,7,8,9
Rottalstr.	11,13,15,4,5,6,7,8,9
Buchbacher Str.	1,10,2,3,4,5,6,8
Dornbergstr.	10,11,11a,12,12a,13,14,16,17,18,19,2,20,21,22,23,24,25,26,26a,27,28,30,30a,31,32,33,34,35,36,37,38,39,4,40,42,44,46,48,6,7,8,9
Ulrichsbergstr.	3,5,7,9
Isareckstr.	28,29,30,31,32,33,34,35,36,37,39,40,41,42,43,44,46,48,49,50,51,52,53,54,55,57,59,61,63
Trausnitzstr.	1,11,13,15,17,20,22,24,26,28,30,32,33,34,36,38,40,42,6,8,9
Freisinger Str.	1,10,11,12,14,16,18,20,2a,2b,3,4,5,6,7,8,9
Annabrunner Str.	11,12,14,16,16a,16b,17,18,18a,18b,2,20,22,26,3,4,7,9
Berg-am-Laim-Str.	103,105,107,109,111,113,117,125,127,129,131,131a,133,133a,135,135a,137,137a,139,139a,141,143,145,147,42,44,45,46,47,48,50,53,53a,53b,55,57,59,60,60a,61,62,63,64,65,66,67,68,69,69a,70,71,72,73,74,74a,75,75a,75b,76,77,78,79,79a,79b,80,82,82a,84,86,87,89,90,91,92,93,94,95,96,97,99
Baumkirchner Str.	13,15,17,19,21,21a,23,25,25a,27,29,29a,31,31a,31b,33,35,45,53,53a,53b,53c,71
Schweppermannstr.	10,2,2a,4,4a,6,8
Kraiburger Str.	10,11,11a,11b,13,13a,14,15,16,18,19,2,20,3,37,39,4,41,41a,43,45,47,49,5,6,7,7a,8,9
Burggrafenstr.	1,3,4,5,7,9
Gammelsdorfer Str.	2,2a,4,6,6a,8
Weihenstephaner Str.	10,12,3,32,6,7,9
Neumarkter Str.	1,10,12,17,18,19,2,20,21,21a,22,23,24,26,28,2a,34,34a,35,4,41,43,47,4a,50,55,59,6,61,62,63,64,66,68,70,70a,71,72,73,74,75,76,77,8,80,81,82,82a,82b,83,84,84a,84b,84c,85,85a,86,86a,86b,86c,86d,87,88,88a,88b,88c,88d,88e,89,90,90a,93,94,97
Levelingstr.	10,12,14,15,16,17,18,19,2,21,23,2a,4,4a,4b,4c,6a,8,8a
Tomannweg	2,3,4,6
Englmannstr.	1,2
Streitfeldstr.	1,10,11,12,13,14,15,16,19,2,22,23,24,25,25a,25b,25c,28,30,31,32,33,34,35,36,37,38,39,4,40,42,46,48,6,8,9
Riedgaustr.	1,11,12,13,14,15,16,18,2,20,22,3,4,5,5a,7,7a,7b,9
Dingolfinger Str.	1,11,15,2,3,4,5,6,7,9
Baumkirchner Pl.	0
Deggendorfer Str.	0
Hermann-Weinhauser-Str.	28,30,31,32,33,34,35,36,37,38,39,40,41,42,43,44,45,46,47,48,49,50,51,52,54,56,57,58,61,62,63,65,67,7,70,71,72,73,74,76,78,90
Mattonepl.	13,15,17,19,2,21,3,4,5,6,7,9



# Übersicht Planungsregion 15\_1



Planungsregionen\_SOZ

- 1
- 

© Landeshauptstadt München

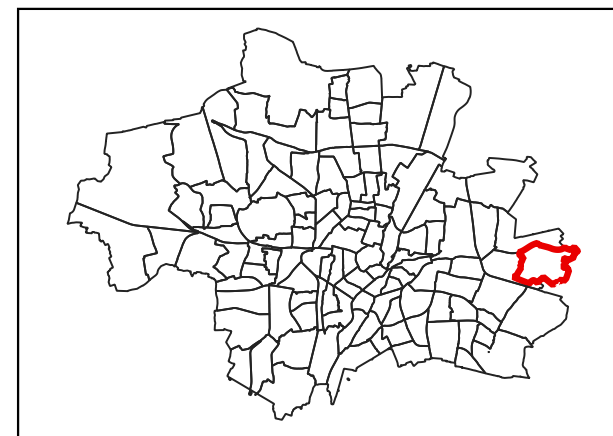
Kartengrundlage:  
Kommunalreferat – GeodatenService  
Bearbeitung:  
Gesundheitsreferat, GBE 09/2024

Straße	Hausnummern
Schusterbauerstr.	3,5
	268,270,274,276,280,282,284,288,291,291a,291b,291c,291d,293,293a,293b,293c,295,295a,295b,295c,297,297a,297b,297c,297d,299,300,301,303,305,307,309,333,334,335a,335b,336,337,337a,338,339,340,340a,340b,342,342a,343,344,344a,345,346,346a,346b,347,348,348a,349,350,354,355,355b,357,357a,357b,358,358a,359,359a,359b,360,361,362,365,367,369,371,373,375,377,379,381,383,395,425
Riemer Str.	67,369,371,373,375,377,379,381,383,395,425
Stockerweg	11,12,13,15,16,17,18,4,5,6,6a,9
Martin-Empl-Ring	1,10,10a,10b,14,15,16,16a,18,2,20,22,24,26,28,3,30,32,4,6,6a,8
Am Mitterfeld	138,140,142,144,146,148,150
Paul-Henri-Spaak-Str.	11,31
Brukenthalstr.	4,6
Am Neufeld	1,11,13,15,17,19,2,3,4,6,7,8,9
An der Seidlbreite	10,12,16,18,2,4,5,6,8
Elisabeth-zu-Guttenberg-Str.	10,11,12,13,14,15,16,17,18,20,21,22,23,24,25,26,27,28,30,32,34,36,38,4,40,4a,4b,7,9
	1,10,11,13,15,15a,15b,17,17a,17b,18,19,1a,2,20,21,22,23,24,25,27,28,29,2a,3,30,31,31a,33,35,36,37,39,3a,4,41,47,49,51,53,55,7,8,9
Graf-Lehndorff-Str.	,51,53,55,7,8,9
Landshamer Str.	11,20,22
Isarlandstr.	1
Erdinger Str.	10,11,12,13,14,16,18,20,26,28,2a,3,30,31,32,35,38,4,40,42,44,6,7,8,9
Leibengerstr.	11,14,14a,14b,15,16,17,19,19a,23,23a,23b,25,27,29,30,5,7,7a,9,9a
Georg-Thiele-Str.	1b,1c,1d,2,3,4,5,7
	10,11,11a,11b,12,13,14,15,16,17,18,19,19a,19e,19f,19g,2,20,21,22,23,24,25,26,27,28,29,3,30,31,32,34,36,38,4,40,42,44,5,6,8,9
Widmannstr.	,5,6,8,9
Theodor-Kober-Str.	1,2,4,5,6,7,8,9
An der Point	0
Galopperstr.	10,11,13,3,4,8,9
	10,11,12,13,14,15,16,17,18,19,20,21,22,23,24,25,26,27,28,29,30,31,32,33,34,35,36,37,38,39,40,41,42,43,44,45,46,47,48,49,5,50,51,52,53,54,55,56,57,58,59,60,61,62,63,64,66,68,7,70,8,9
Ika-Freudenberg-Str.	,49,5,50,51,52,53,54,55,56,57,58,59,60,61,62,63,64,66,68,7,70,8,9
Erich-Giese-Str.	2,2a,2b,3,3a,3b,4,4a,5,5a,6,6a,7,8
Mittbacher Str.	10,11,12,13,14,15,16,18,2,4,6,7,8,9
Frobenstr.	0
Elisabeth-Baerlein-Str.	10,11,13,15,17,3,5,7,9
Ilse-von-Twardowski-Pl.	1
Hofbräuallee	1,10,11,8
Am Oberfeld	2,2a,3,4,5
Schichtlstr.	46,48,50
Irmgard-Gylstorff-Str.	0
Ottendichler Str.	30,40





## Übersicht Planungsregion 15\_3



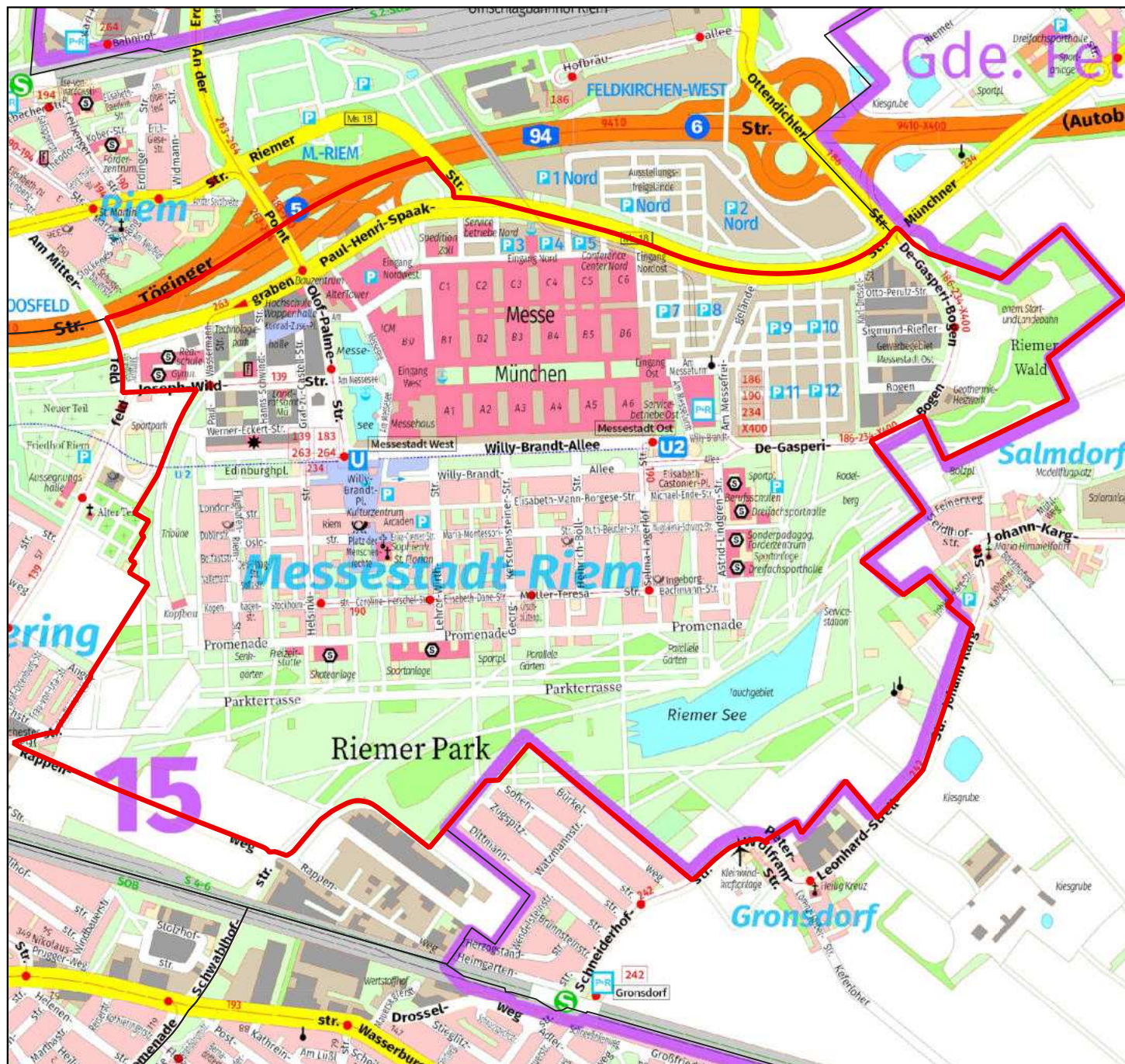
Planungsregionen\_SOZ

1



© Landeshauptstadt München

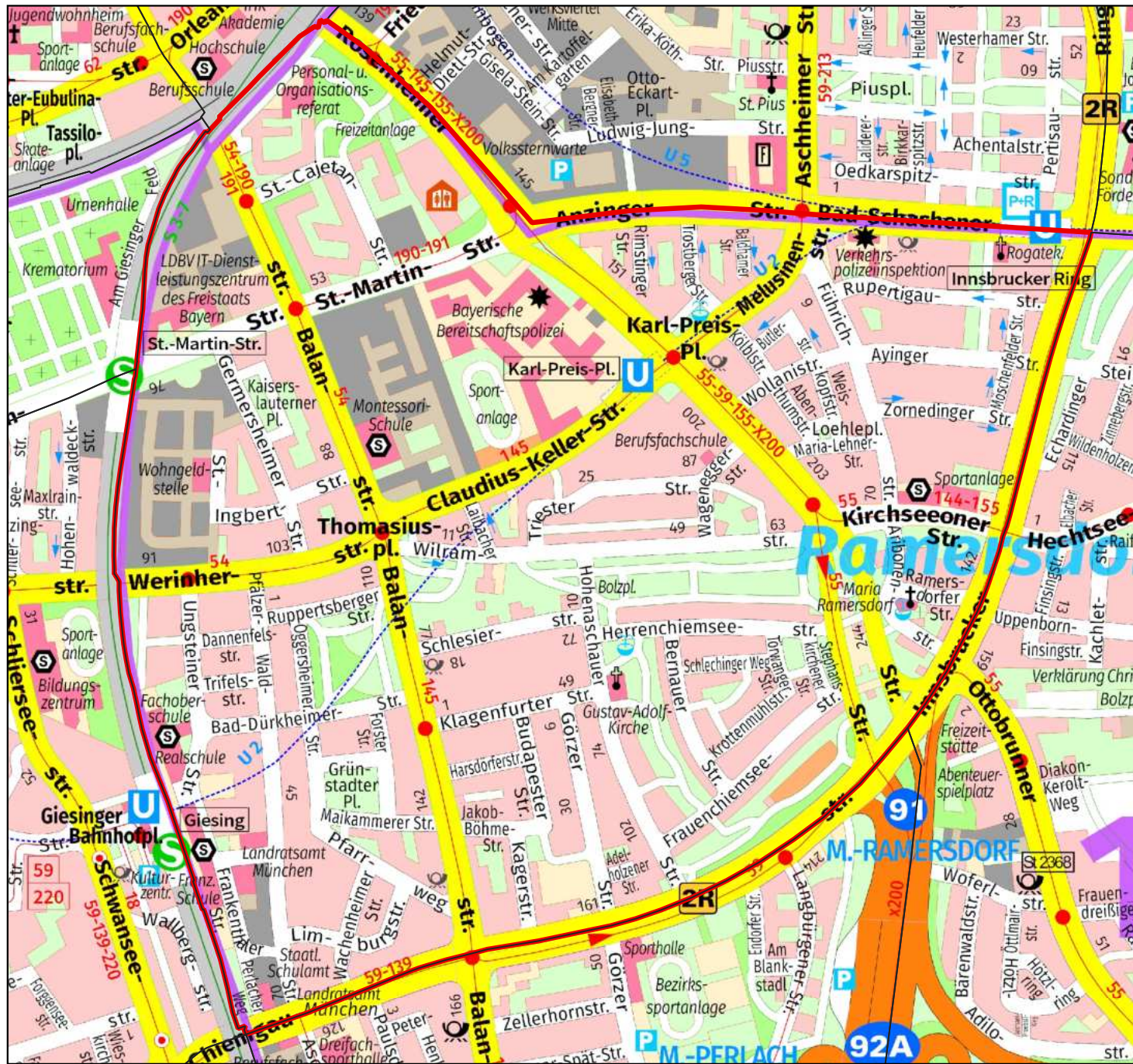
Kartengrundlage:  
Kommunalreferat – GeodatenService  
Bearbeitung:  
Gesundheitsreferat, GBE 09/2024



Strasse	Hausnummer
Belfaststr.	10,12,14,16,18,2,20,22,24,26,28,5,6,7,8
Flughafen-Riem-Str.	10,12,15,18,20,22,24,26,30,34,36,37,39,4,40,41,42,43,45,47,5,50,
Vallettastr.	5,6,7,8
Kopenhagenstr.	11,14,15,16,17,3,4,5,6,7,9
Sofiastr.	3,4,5,6,8
Den-Haag-Str.	2,3,4,5,6,8
Elisabeth-Mann-Borgese-Str.	1,10,10a,10b,11,12,14,15,16,17,18,20,21,22,23,24,25,27,29,3,30,
Ruth-Beutler-Str.	11,13,17,19,20,21,3,4,5,6,7,9
Astrid-Lindgren-Str.	1,10,101,103,105,107,109,11,111,113,115,117,119,12,121,123,12 5,127,13,14,15,16,17,18,19,20,21,22,23,24,25,26,27,28,29,3,30,3 1,32,33,34,35,36,37,38,39,40,41,42,43,44,45,46,47,48,49,5,50,51, 10,100,12,14,16,18,2,20,21,22,23,24,25,26,30,32,34,36,38,4,40,4
Helsinki-Str.	2,44,45,46,47,48,49,5,50,52,54,55,56,57,58,6,60,62,64,66,68,70,7
Stockholmstr.	10,12,13,14,15,16,17,18,20,22,24,26,28,30,32,34,36,38,40,42,44, 100,102,104,106,108,110,112,114,116,118,16,17,18,19,20,21,22, 23,24,26,28,3,30,31,32,33,34,35,36,37,38,39,4,40,41,42,43,44,45, 46,47,48,49,50,51,52,53,54,55,56,57,58,59,60,61,62,63,64,65,66,
Selma-Lagerlöf-Str.	46,47,48,49,50,51,52,53,54,55,56,57,58,59,60,61,62,63,64,65,66,
Paul-Henri-Spaak-Str.	10,12,14,18,30,4,5,6,8
Mutter-Teresa-Str.	10,11,13,15,17,19,20,21,24,26,27,29,3,31,33,35,37,39,4,41,43,45,
Caroline-Herschel-Str.	1,10,11,12,13,14,15,16,17,18,19,20,21,22,23,23a,23b,24,25,27,3,
Hanns-Schwindt-Str.	11,17,2,4,6,8
Oslostr.	10,11,12,14,16,18,2,20,2a,2b,2c,2d,2e,2f,2g,3,3a,4,5,6,7,8,9
Platz der Menschenrechte	1,10,2,3,6,7,8,9
Otto-Perutz-Str.	1,10,14,16,2,3,4,6,8,9
Paul-Wassermann-Str.	1,10,12,14,15,16,18,2,3,5
Willy-Brandt-Allee	1,10,11,14,16,18,2,20,22,26,28,30,32,34,4,40,42,44,46,48,5,8,9
Elisabeth-Castonier-Pl.	1,11,13,15,17,19,21,25,3,5,7
Elisabeth-Dane-Str.	10,11,12,13,14,15,16,17,18,19,2,20,21,22,23,24,25,26,27,28,29,3, 30,31,32,33,34,35,36,37,38,4,40,42,44,46,48,5,50,52,54,56,58,6,7
Sigmund-Riefler-Bogen	1,10,11,12,13,14,15,16,17,18,19,2,20,21,22,23,3,4,5,6,7,8,9
Lehrer-Wirth-Str.	11,14,15,16,17,18,19,2,20,21,22,23,24,25,26,27,28,29,30,31,32,3
Joseph-Wild-Str.	12,13,15,16,18,20,21,23
Erika-Cremer-Str.	11,13,15,17,3,4,5,6,7,8,9
Heinrich-Böll-Str.	10,100,101,103,104,105,107,109,111,113,115,117,119,121,123,1 25,127,129,133,15,17,19,23,25,27,29,31,33,34,35,36,37,38,39,4,4 0,41,42,43,44,45,46,47,48,49,5,50,51,52,53,54,55,56,57,58,59,6,6
Michael-Ende-Str.	10,12,21,22,23,24,25,26,27,28,29,30,31,32,33,34,4,6,8
Graf-zu-Castell-Str.	1,10,24,26,30
Georg-Kerschensteiner-Str.	10,11,12,12a,13,14,15,16,17,18,18a,19,19a,2,20,20a,21,21a,22,2 2a,23,23a,23b,23c,24,24a,24b,25,26,26a,27,28,28a,29,30,30a,31, 32,32a,32b,33,33a,34,34a,34b,35,36,36a,36b,37,38,39,4,40,41,42
Edinburghpl.	10,14,15,17,18,19,22,23,25,40,41,42,43,44,45,46,47,48,49,5,50,5
Ingeborg-Bachmann-Str.	10,12,14,16,18,2,25,26,28,3,4,5,6,8
Maria-Montessori-Str.	1,10,11,12,13,14,15,16,17,18,19,2,20,22,24,25,26,28,3,31,32,33,3
Schneiderhofstr. (Gronsdorf)	101
Werner-Eckert-Str.	1,10,11,12,14,16,18,2,4,6,7,8,9
De-Gasperini-Bogen	10,2,20
Emplstr.	10,12,14,16,18,20
Magdalena-Schwarz-Str.	10,12,16,18,2,4,6,8,9
Willy-Brandt-Pl.	1,2,3,5,6,8
Konrad-Zuse-Pl.	1,10,11,12,14,2,3,4,5,6,7,8,9
Am Hüllgraben	60

Am Messesee	2,4,6
Am Messeturm	3
Londonstr.	10,12,14,15,17,3,4,5,6,7,9
Dublinstr.	10,11,12,13,15,17,19,21,23,25,4,6,7,8,9
Olof-Palme-Str.	1,12,14,9
Rappenweg	11,5,7,9
Johann-Karg-Str. (Haar)	1,17
Schwankhardtweg	0
Kirschblütenpl.	0
Töginger Str.	0
Am Messefreigelände	0
Karl-Dressel-Str.	0
Manchesterpl.	0





### Übersicht Planungsregion 16\_1



Planungsregionen\_SOZ



© Landeshauptstadt München

Kartengrundlage:  
 Kommunalreferat – GeodatenService  
 Bearbeitung:  
 Gesundheitsreferat, GBE 09/2024

Straße	Hausnummern
Chiemgaustr.	109,115,117,119,123,129,131,133,135,137,143,145,147,159,161,185,189,201
	1,10,11,12,13,14,15,15a,16,16a,17,18,19,2,21,22,23,24,25,26,27,28,28a,28b,3,30,31,32,33,34,35,36,37,39,39a,41,41a,43,43a,4
Pfälzer-Wald-Str.	5,47,47a,49,5,51,53,55,57,59,61,64,65,67,68,7,70,73,8,9
Perlacher Weg	0
Wachenheimer Str.	1,10,11,12,13,14,15,16,18,22,24,26,28,3,30,3a,4,5,5a,6,7,8,9,9a
Frankenthaler Str.	2,20,23,25,5,9
Limburgstr.	10,10a,11,12,13,13a,14,14a,15,15a,16,16a,17,18,19,19a,21,23,23a,25,27,3,3a,4,5,6,7,8,8a,9
	101,102,103,104,106,108,110,124,126,128,130,132,136,138,140,142,144,144a,146,148,150,152,154,156,158,160,162,164,50,5
	2,55,57,59,60,62,62a,63,64,64a,66,68,68a,68b,69,69b,70,70a,70b,71a,71b,71c,72,73,74,74a,74b,76,77,77a,78,78a,79,79a,80,8
	0a,81,82,82a,83,84,84a,86,87,88,89,89b,89c,89d,89e,89f,89g,91b,91c,91d,91e,91f,91g,91h,91j,92,92a,93,93a,94,95,96,97,97a,
Balanstr.	97b,97c,98,99
Pfarrweg	10,12,14,16,18,19,2,21,22,23,24,24a,24b,25,26,27,28,28a,28b,29,2a,2b,2c,2d,30,32,4,4a,6,6a,8
Kagerstr.	10,2,4,4a,4b,6,6a,6b,8,8a,8b,8c,8d
Adelholzener Str.	1,2,4,5,6,7,8,9
Görzer Str.	1,10,11,12,13,14,15,16,17,18,19,2,20,21,22,23,24,25,26,27,28,29,3,30,31,33,33a,35,35a,36,37,38,39,4,5,6,7,8,9
	1,10,100,102,104,106,11,13,15,17,19,21,23,25,27,3,5,50,52,54,56,58,60,62,64,66,68,7,70,72,74,76,78,80,82,84,86,88,9,90,92,9
Hohenaschauer Str.	4,96,98
Maikammerer Str.	10,12,14,16,17,18,19,20,21,22,23,24
Frauenchiemseestr.	1,10,11,12,13,14,15,16,17,18,19,2,20,21,22,23,24,25,26,27,28,29,3,30,31,33,35,37,39,4,5,6,7,8,9
Budapester Str.	10,11,12,13,14,15,16,17,18,19,2,20,21,22,23,24,25,3,4,5,6,7,8,9
Jakob-Böhme-Str.	10,13,15,3,4,5,6,7,8,9,9a
Ungsteiner Str.	10,11,12,13,14,15,16,18,19,2,20,21,22,24,26,27,28,3,30,31,32,33,34,36,4,44,46,5,50,6,7,8,9
Grünstadter Pl.	1,10,11,12,15,16,17,18,19,2,20,21,22,2a,3,4,4a,5,7,8,9
Bernauer Str.	1,10,11,12,13,14,15,16,17,18,19,20,21,22,23,24,25,26,27,28,29,3,30,31,32,33,34,36,4,5,6,7,8,9
Harsdörferstr.	1,10,11,12,14,16,1a,1b,3,4,4a,5,6,6a,7,7a,7b,7d,8,9
Oggersheimer Str.	10,12,16,18,18a,20,23,24,25,25a,26,27,28,30,4,6,8,8a
Forster Str.	3,4,5,6,7,8,9
Bad-Dürkheimer-Str.	1,10,12,14,15,18,2,20,22,24,24a,26,28,3,30,32,34,36,38,3a,5,5a,7,7a,9
Krottenmühlstr.	1,10,11,12,13,14,15,16,17,18,19,2,21,23,25,3,4,5,6,7,8,9
Klagenfurter Str.	1,10,11,12,13,14,15,17,19,2,21,22,23,24,25,26,27,28,29,3,30,31,32,33,34,35,37,37a,39,4,41,43,44,45,47,49,51,53,6,8,9
Stephanskirchener Str.	10,12,14,16,18,2,20,22,4,6,8
Schlesierstr.	10,15,17,18,19,20,22,24,26,28,30,31,32,34,36,38,4,40,42,44,46,48,5,50,52,54,56,58,6,60,62,64,66,68,70,72,8
	116,116a,116b,118,120,124,124a,124b,126,126a,126b,126c,126d,128,128a,128b,128c,128d,130,136b,138,145k,147,147a,149,
	151,153,155,157,159,161,163,165,167,169,171,172,173,174,176,177,178,179,180,181,182,183,184,185,186,187,188,189,190,1
	91,192,193,194,195,196,197,198,199,200,201,202,203,204,205,206,207,208,210,214,216,218,220,222,224,226,228,238,240,24
Rosenheimer Str.	4,250
Trifelsstr.	1,10,2,2a,3,4,5,6,7,8,9

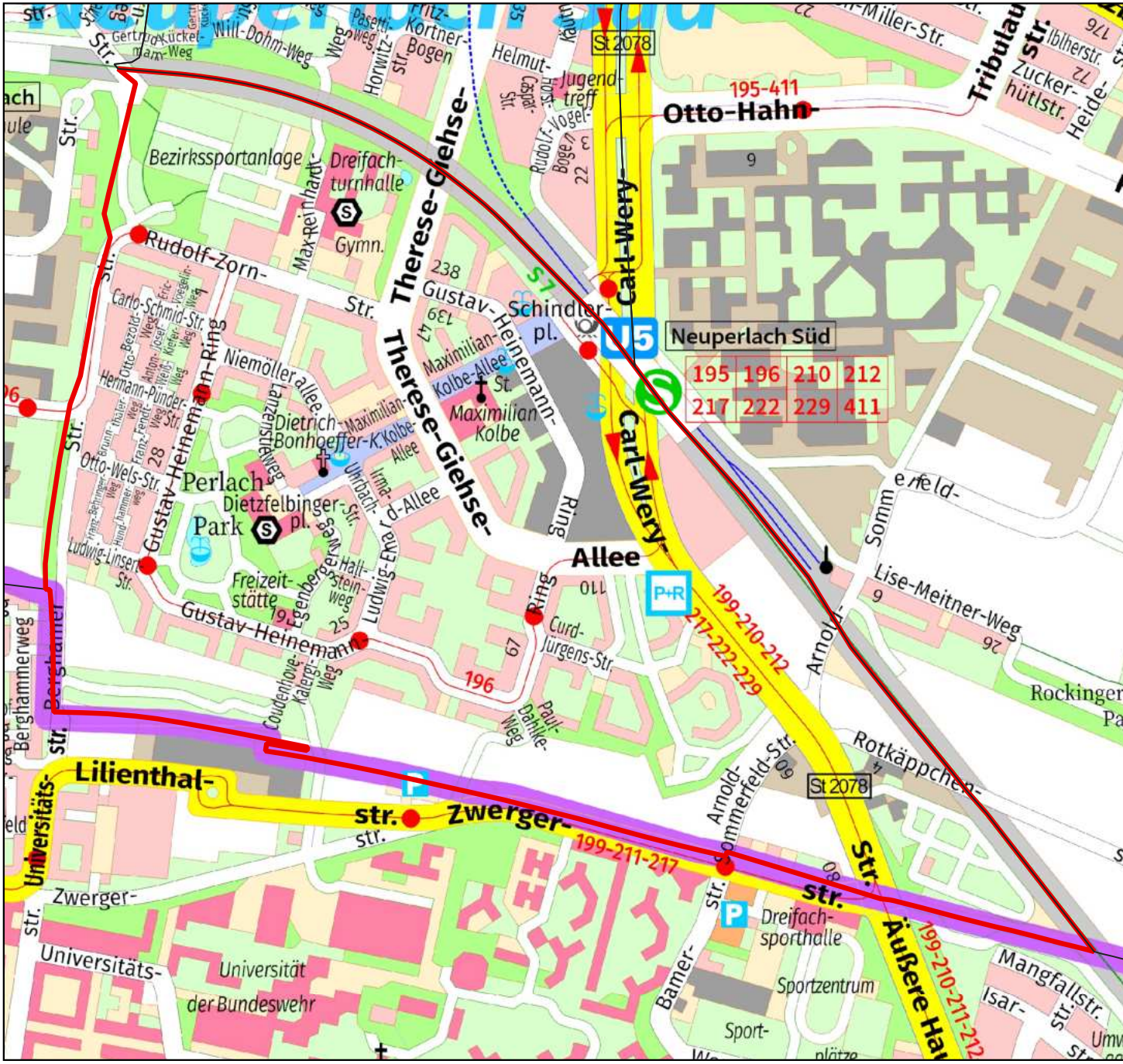
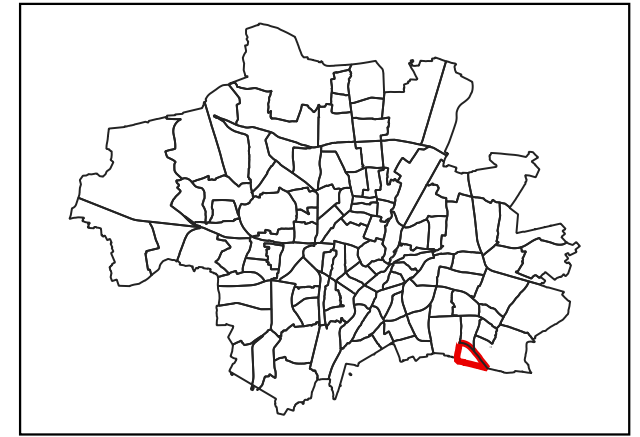


Törwanger Str.	1,10,11,12,13,14,16,18,2,20,22,24,3,4,5,6,7,8,9
Aribonstr.	1,11,12,14,15,16,18,1a,1b,20,22,3,5,6,7,9
Schlechinger Weg	1,10,11,12,13,14,15,16,18,2,3,4,5,6,7,8,9
Dannenfelsstr.	1,2,2a,3,3a,4,4a,5,6,7,8
Werinherstr.	101,103,109,110,111,111a,112,113,114,116,117,118,119,120,122,124,126,128,130,132,134,136,138,140,76,78,79,80,81,81a,82,83,84,85,85a,86,87,88,89,89b,90,91,92,94,95,95a,95b,96,97,97a,97b,97c,99
Herrenchiemseestr.	1,10,11,12,13,14,15,16,18,19,2,20,22,24,26,28,3,30,32,34,36,38,4,40,42,44,46,5,6,7,8,9
Innsbrucker Ring	142,144,146,150,152
Ruppertsberger Str.	11,13,15,17,19,2,21,23,5,7,9
Ramersdorfer Str.	1,10,11,13,3,6,7,8,8a,9
Wilramstr.	1,10,11,13,15,17,19,21,23,25,27,29,3,31,33,35,37,39,41,43,45,47,49,5,51,53,57,59,6,61,63,7,9
Germersheimer Str.	11,11a,11b,13,14,15,16,17,18,19,20,21,22,23,24,25,26,27,28,29,3,30,31,32,33,35,36,36a,38,5,7,9
Laibacher Str.	1,2,3,4,5,6,7,8
Claudius-Keller-Str.	10,12,14,16,18,2,20,22,24,26,28,30,32,34,36,38,3a,3b,3c,4,40,42,44,46,48,4a,5,50,52,54,56,58,6,60,62,64,66,7,8,9
St.-Ingbert-Str.	1,10,11,14,15,16,17,18,19,20,21,22,24,24a,25,26,28,30,32,34,36,4,5,6,7,8,9
Triester Str.	1,10,11,12,12a,13,14,15,16,17,18,19,2,20,21,22,23,24,25,26,27,28,29,3,30,31,32,33,34,35,36,37,38,39,4,40,41,42,43,44,45,46,47,48,49,5,50,51,52,53,55,57,59,6,61,63,65,67,69,7,71,73,75,77,79,8,81,83,85,87,9
Thomasiuspl.	0
Kirchseeoner Str.	1,3,5,7,9
Führichstr.	1,10,11,12,13,14,15,16,17,18,19,2,20,21,22,24,26,28,2a,2b,30,32,34,36,37,38,39,4,40,41,42,43,44,46,48,50,52,53,54,56,58,6,60,62,64,66,68,70,8
Wageneggerstr.	1,3,5,9
Zornedinger Str.	1,10,10a,10b,10c,11,12,13,14,16,18,1a,1b,1c,2,20,22,24,26,28,28a,2a,2b,2c,3,30,32,34,36,38,3a,3b,4,4a,4b,4c,5,5a,5b,6,6a,6b,6c,6d,6e,7,7a,7b,8,8a,8b,9
Maria-Lehner-Str.	1,10,14,18,2,20,22,24,26,28,3,30,32,34,36,37,38,39,4,40,42,8
Kaiserslauterner Pl.	8,9
Abenthumstr.	1,10,12,2,2a,3,4,5,6,7,8,9
Weiskopfstr.	1,10,11,12,13,14,15,16,17,18,19,2,20,21,22,23,24,25,26,27,28,29,3,31,33,35,37,39,4,41,43,5,6,7,8,9
Loehlepl.	1,2
St.-Martin-Str.	102,106,112,114,47,51,53,55,57,59,59a,61,63,65,72,74,76,78,80,82,88,90,92
Möschenfelder Str.	10,11,12,13,14,15,16,17,18,19,2,4,6,8
Wollanistr.	1,10,12,14,2,3,4,5,6,8
Kölblstr.	1,10,11,2,3,4,5,6,7,8,9
Ayinger Str.	1,10,11,12,12a,13,14,15,15a,16,17,18,19,2,20,21,22,23,24,25,26,3,31,33,35,4,5,6,7,8,9
Karl-Preis-Pl.	1,10,11,1a,2,3,4,5,6,7,8,9
Butlerstr.	1,2,3,4,5,6,7
Rupertigaustr.	10,10a,10b,13,14,15,16,17,18,19,2,20,21,22,23,24,24a,25,26,27,28,29,30,31,32,33,34,35,36,37,39,4,41,42,43,44,45,46,46b,47,48,50,53,55,57,59,59a,6,61,61a,63,65,65a,67,8



Melusinenstr.	1,10,11,12,13,14,15,16,18,1a,2,20,22,24,26,28,3,3a,4,5,5a,6,7,7a,8,9
Trostberger Str.	1,10,11,12,14,16,18,2,20,3,4,5,6,7,8,9
Rimstinger Str.	1,10,11,12,13,15,17,2,3,4,5,6,7,8,9
Baldhamer Str.	1,10,12,2,3,4,5,6,7,8
Bad-Schachener-Str.	10,12,14,16,18,20,22,24,28,2a,2b,30,30a,30b,30c,32,34,36,38,38a,4,8
St.-Cajetan-Str.	1,10,11,12,13,14,18,20,21,22,23,24,25,26,27,28,29,3,30,31,32,33,34,36,37,38,4,41,43,5,6,7,8,9
Anzinger Str.	10,12,14,16,18,2,20,22,24,26,28,30,32,34,36,38,4,40,42,6,8

# Übersicht Planungsregion 16\_4



Planungsregionen\_SOZ

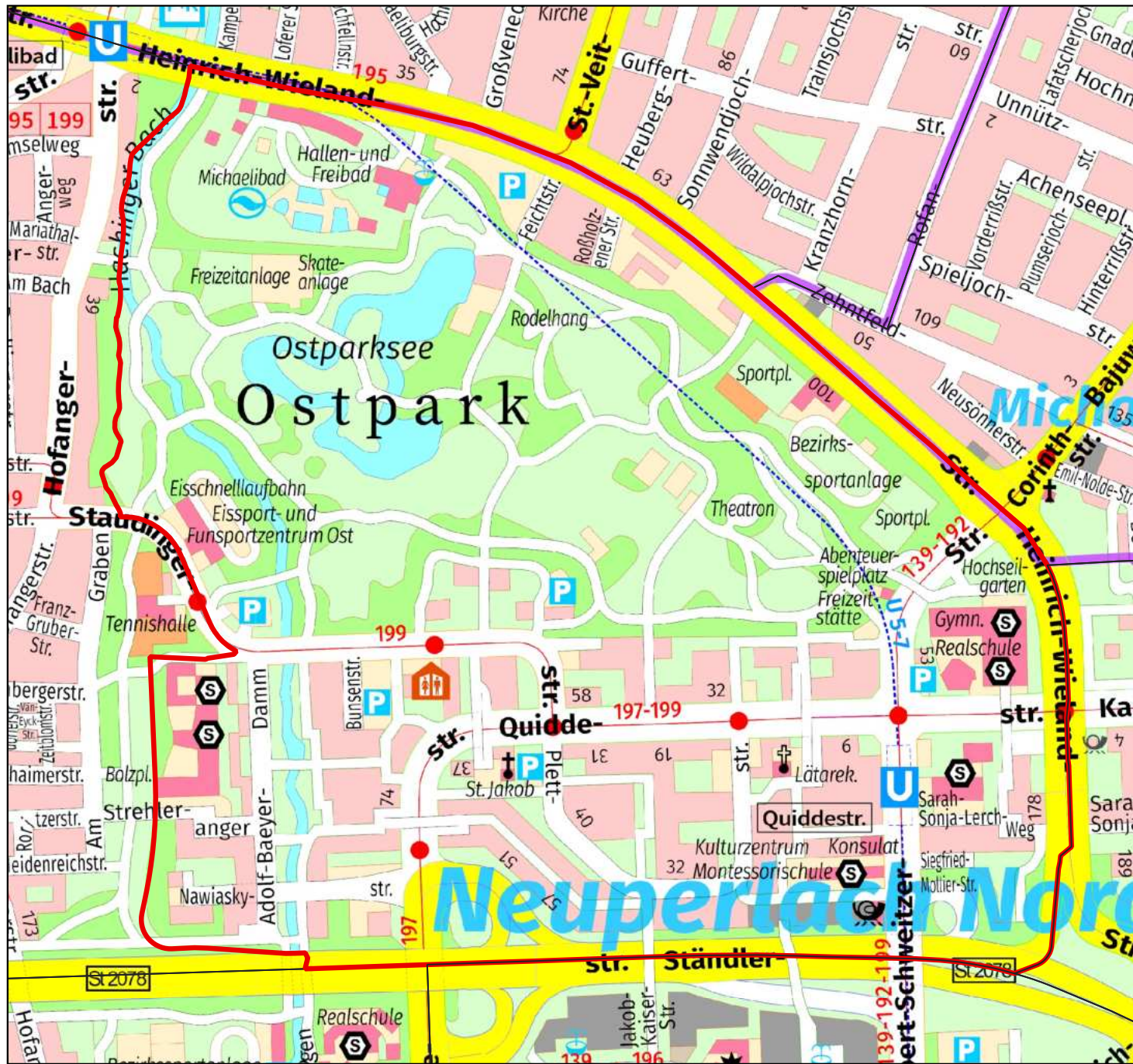
- 1
- 

© Landeshauptstadt München

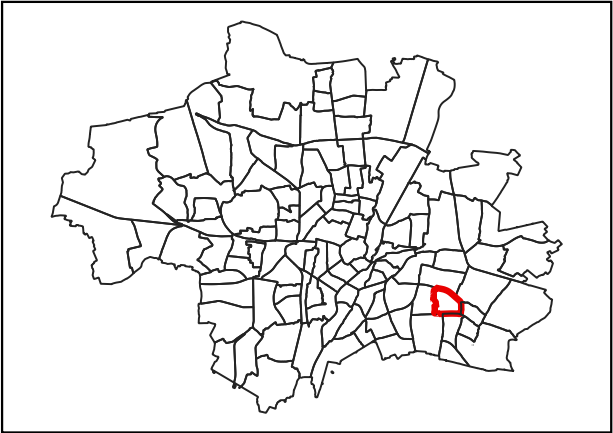
Kartengrundlage:  
 Kommunalreferat – GeodatenService  
 Bearbeitung:  
 Gesundheitsreferat, GBE 09/2024

Straße	Hausnummern
Carl-Wery-Str.	34,35,37,39,41,42,48,48a,50,52,54,54a,56,58,58a,60,61,62,63,64,66,68,68a,70,70a,72,80
Arnold-Sommerfeld-Str.	129,133
Rotkäppchenstr.	4
Curd-Jürgens-Str.	10,11,13,14,15,16,17,18,19,2,20,22,24,26,28,3,30,32,34,4,5,6,7,8,9
Paul-Dahlke-Weg	0
	1,10,100,102,104,106,109,11,110,111,112,114,115,116,118,12,121,123,125,129,131,133,137,139,14,140,150,16,18,19,2,21,212,22,220,22,224,226,228,23,230,232,234,236,238,24,240,242,244,246,248,25,250,26,27,28,29,3,30,31,32,33,34,35,36,37,38,39,4,40,41,42,43,44,4
Gustav-Heinemann-Ring	5,49,5,50,51,52,53,54,55,56,57,59,6,60,61,62,63,64,65,66,67,69,7,70,71,72,73,74,76,77,78,79,8,81,82,83,84,85,88,9,90,92,94,96,98
Berghamer Str.	0
Coudenhove-Kalergi-Weg	0
Ludwig-Erhard-Allee	1,11,13,15,16,18,19,20,21,22,23,25,27,29,3,31,5,6,7,9
	100,102,104,106,108,110,47,49,51,53,54,54a,55,57,58,59,60,61,62,63,64,66,67,69,70,71,73,74,75,76,77,79,80,81,82,83,84,85,86,87,89,9
Therese-Giehse-Allee	0,91,92,93,94,95,96,98
Hallsteinweg	3,4,5,6
Ludwig-Linsert-Str.	11,13,15,17,19,3,7,9
Egenbergerweg	4,6
Hundhammerweg	10,12,14,16,18,2,20,22,4,6,8
Franz-Behringer-Weg	10,12,14,16,18,2,20,22,24,26,4,6,8
Dietzfelbingerpl.	1,2,3,4,5,6,7,8
Irma-Uhrbach-Str.	1,11,2,3,4,5,6,7,8,9
Otto-Wels-Str.	1,11,13,15,17,19,21,3,5,6,7,8,9
Lanzenstielweg	14,4
Niemöllerallee	1,10,11,12,13,14,15,16,17,18,19,2,20,22,24,3,4,5,6,7,8
Franz-Fendt-Weg	10,12,14,16,18,20,22,24,26,4,6,8
Maximilian-Kolbe-Allee	1,10,12,14,15,17,18,19,20,21,6,8
Brunthaler Weg	10,12,14,16,18,20,22,24,26,28,4,6,8
Hermann-Pünder-Str.	1,11,13,15,17,19,21,23,3,6,7,8,9
Anton-Weiß-Weg	1,11,3,5,7,9
Otto-Bezold-Weg	10,12,14,16,18,20,22,24,26,4,6,8
Josef-Kiefer-Weg	10,12,4,6,8
Schindlerpl.	0
Carlo-Schmid-Str.	1,10,11,12,13,14,15,16,17,18,19,20,21,22,24,26,3,5,6,7,8,9
Rudolf-Zorn-Str.	10,12,14,16,18,2,20,22,24,28,30,32,33,34,36,4,6,8
Eric-Voegelin-Weg	1,11,13,15,3,5,7,9
Max-Reinhardt-Weg	23,25,27,28,29,30





### Übersicht Planungsregion 16\_5



Planungsregionen\_SOZ

- 1
- 

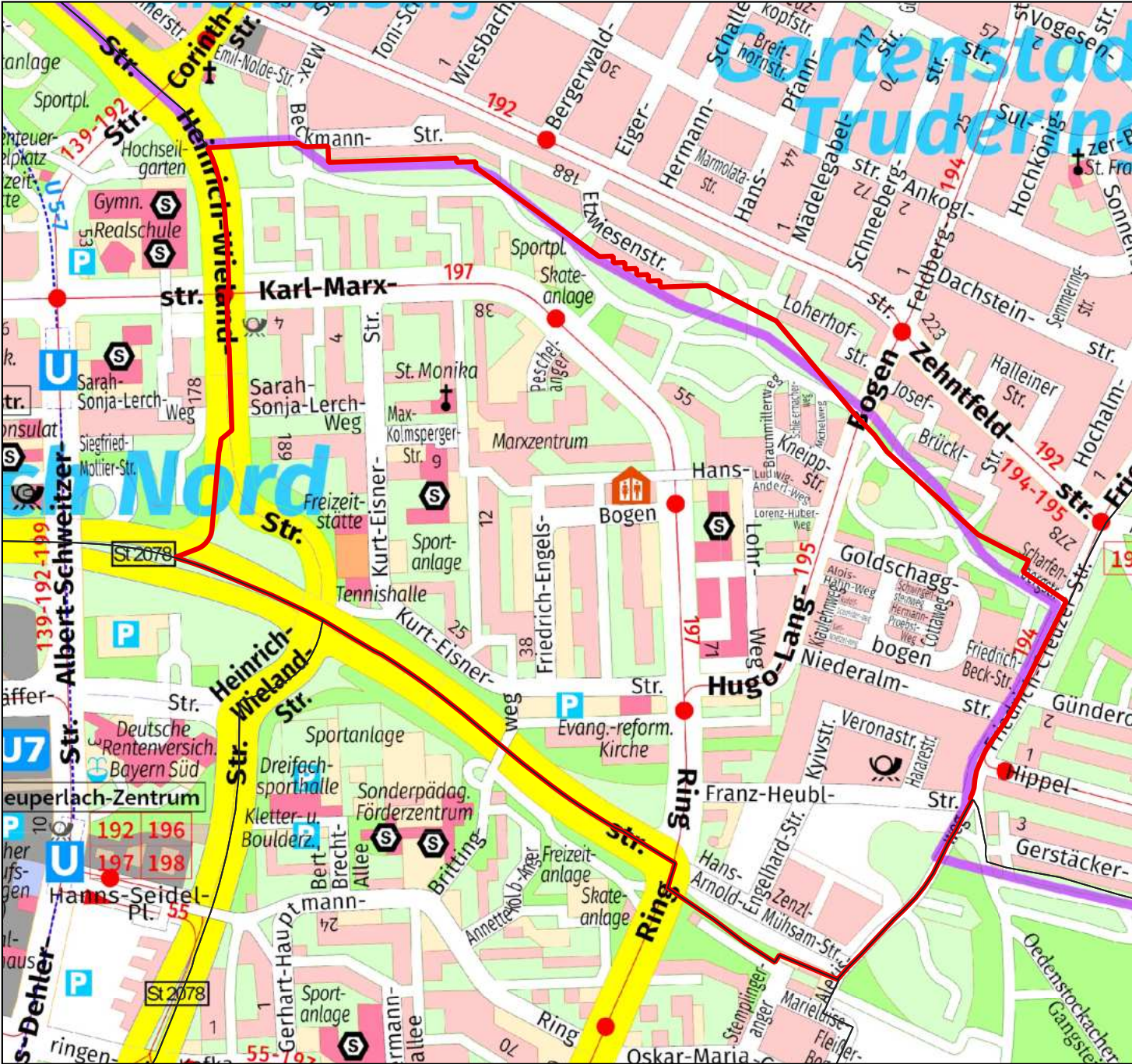
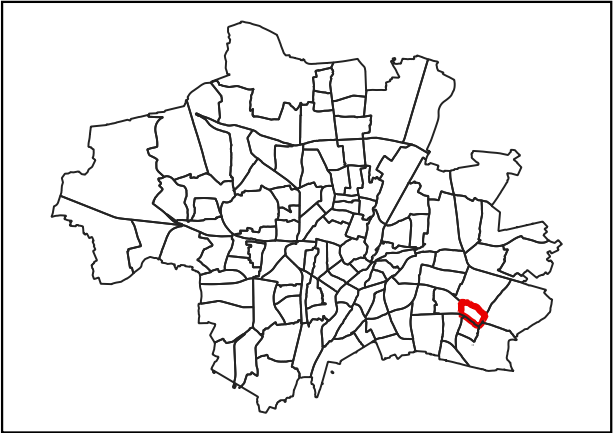
© Landeshauptstadt München

Kartengrundlage:  
 Kommunalreferat – GeodatenService  
 Bearbeitung:  
 Gesundheitsreferat, GBE 09/2024

<b>Straße</b>	<b>Hausnummern</b>
Adolf-Baeyer-Damm	10,12,14,16,18,2,20,22,24,26,28,30,32,34,36,38,4,40,42,6,8
Nawiaskystr.	10,14,15,16,17,18,22,23,24,25,26,27,29,3
Albert-Schweitzer-Str.	24,30,32,36,38,40,42,44,48,50,52,53,54,56,58,59,60,62,63,64,65,66,67,68,68a,70,72,72a,72b,74,74a,74b,74c,76,78
Plettstr.	10,11,12,13,14,15,16,17,18,20,21,23,24,25,26,27,28,29,30,31,32,33,34,35,37,38,39,4,40,41,42,43,44,45,46,47,48,49,5,50,51,53,55,57,59,6,61,63,65,67,69,7,71,73,77,8,9
Siegfried-Mollier-Str.	0
Heinrich-Wieland-Str.	100,102,16,166,170,172,174,176,178,180,182,24,26,60,64,64a,64b,64c,66,70,72,74,76,78,80,88,90
Strehleranger	10,11,12,13,14,15,16,3,5,7,9
Quiddestr.	1,10,11,12,15,16,17,18,19,20,21,22,23,24,25,26,27,29,3,30,31,32,34,35,35a,36,37,39,4,40,41,42,43,44,45,46,48,50,52,54,58,60,62,64,66,68,70,72,74,78,8,80,82,84,86,88,9
Sarah-Sonja-Lerch-Weg	0
Bunsenstr.	10,11,12,13,14,18,20,22,24,4,5,6,8,9
Staudingerstr.	17,36,46,48,50,55,56,57,58,61,62,63,64,65,66,67,69,70,72,74
Feichtstr.	1,10,11,13,15,17,19,21,3,3a,3b,3c,5,7,9
Roßholzener Str.	10,4,6,8,8a



# Übersicht Planungsregion 16\_6



Planungsregionen\_SOZ

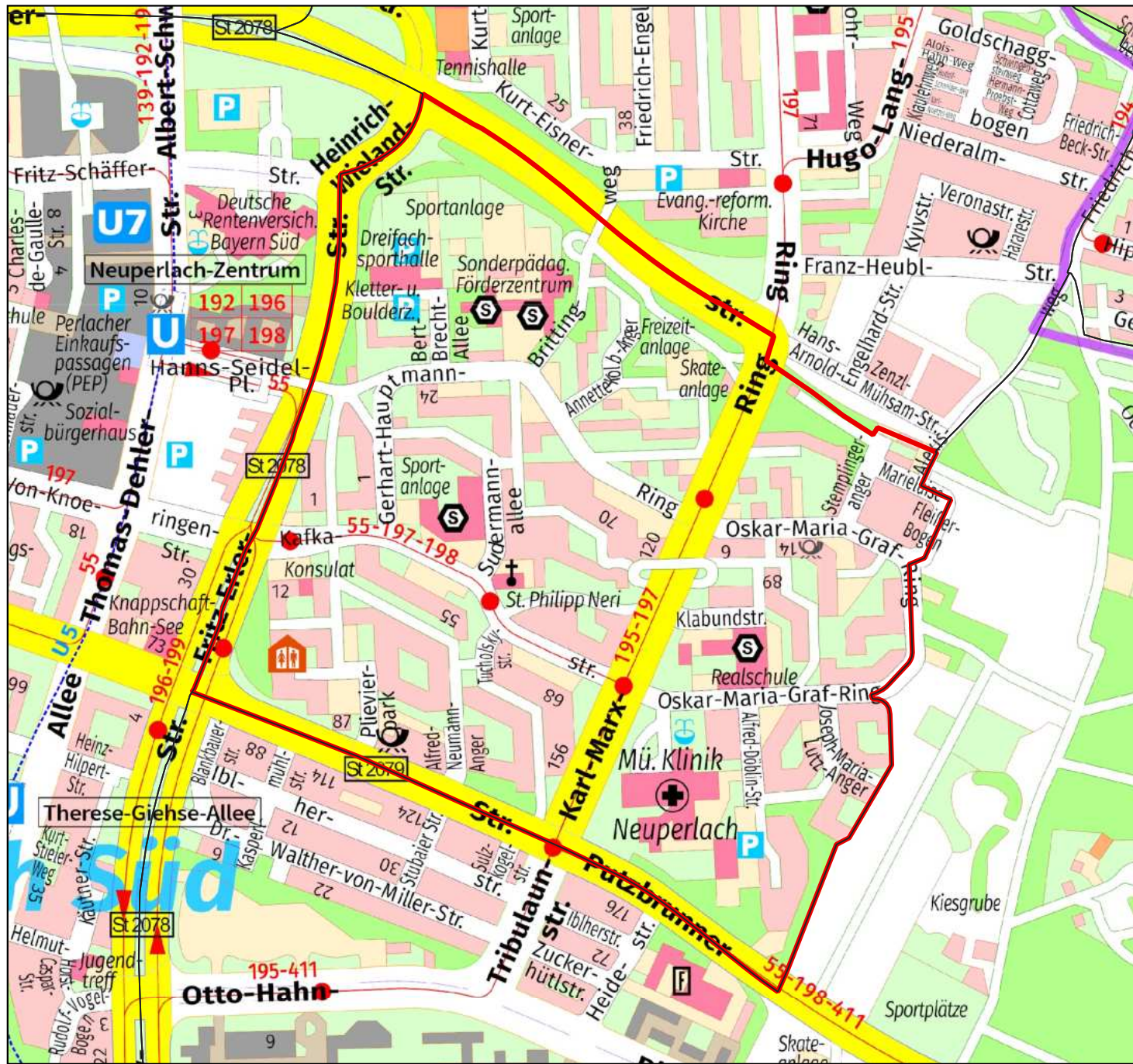
- 1
- 

© Landeshauptstadt München

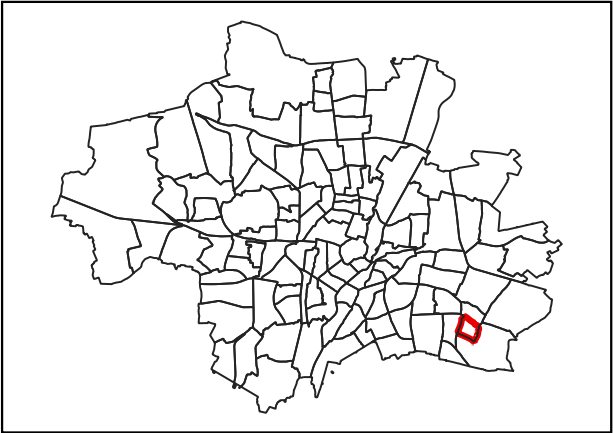
Kartengrundlage:  
 Kommunalreferat – GeodatenService  
 Bearbeitung:  
 Gesundheitsreferat, GBE 09/2024



Straße	Hausnummern
Zenzl-Mühsam-Str.	11,13,15,17,19,21,23,3,5,7,9
Hans-A.-Engelhard-Str.	11,13,15
Karl-Marx-Ring	10,11,13,14,15,16,17,18,19,20,21,22,24,26,27,28,29,3,30,31,32,33,34,35,36,37,38,39,4,40,41,42,43,45,46,46a,47,48,49,5,52,53,53a,53b,53c,54,55,55a,55b,56,57,57a,58,59,59a,59b,6,60,61,61a,62,63,65,67,69,7,71,75,77,79,8,81,83,85,87,88,9,90,91,92,94,96,98
Franz-Heubl-Str.	21,25,31,33,35,39,41,45,46,49,51,53
Hararestr.	2,3,4,6,8
Kyivstr.	11,15,17,2,3,5,6,7,8,9
Veronastr.	10,11,12,13,14,15,16,17,19,21,23,25,27,29,31,33,35,37,39,41,43,45,47,49,5,51,53,55,57,59,6,61,63,65,67,69,7,71,73,75,77,79,81,83,85,87,89,9
Kurt-Eisner-Str.	1,10,11,12,14,15,16,17,18,19,1a,20,21,22,23,24,25,26,27,28,3,30,35,37,38,39,4,40,41,42,44,46,48,5,50,52,6,7,8,9
Niederalmstr.	1,10,10a,10b,10c,11,11a,12,12a,13,14,15,15a,16,17,17a,19,19a,2,21,21a,23,23a,25,2a,2b,3,3b,4,4a,5,5a,6,6a,6b,8,8a,9,9a
Friedrich-Creuzer-Str.	30
Friedrich-Beck-Str.	10,12,14,16,18,20,4,6,8
Hugo-Lang-Bogen	11,13,14,15,16,17,19,21,23,25,27,33,35,49,5,51,53,55,57,59,63,65,67,69,7,71,73,9
Goldschaggbogen	10,11,12,13,14,16,17,18,19,2,20,21,22,23,24,25,27,28,29,30,31,32,33,34,35,37,39,4,41,43,45,47,49,5,51,53,55,57,59,6,61,63,65,67,69,7,71,73,77,79,8,81,83,85,87,89,9,91,93,95
Friedrich-Engels-Bogen	10,11,12,13,14,15,16,17,18,22,24,25,26,28,3,30,32,34,36,38,4,5,6,6a,7,9
Karl-Noetzel-Weg	2,4,6,8
Hermann-Proebst-Weg	10,12,14,4,6,8
Kiaulehnweg	10,2,4,6,8
Cottaweg	0
Rudolf-Schneider-Weg	10,2,4,6,8
Schwingensteinweg	10,12,14,2,4,6,8
Alois-Hahn-Weg	4,6,8
Lorenz-Huber-Weg	0
Ludwig-Anderl-Weg	10,12,14,16,2,4,6,8
Braunmillerweg	10,12,14,16,2,4,6,8
Hans-Lohr-Weg	0
Max-Kolmsperger-Str.	11,13,15,17,19,2,3,3a,5,6,7,9,9a
Kneippstr.	11,13,3,5,7,9
Peschelanger	10,11,12,13,14,3,5,7,8,9
Heinrich-Wieland-Str.	169a,173,175,177,179,181,183,185,187,189,191,193,195
Michelweg	11,3,5,7,9
Schleiermacherweg	3,5,7,9



### Übersicht Planungsregion 16\_7



Planungsregionen\_SOZ



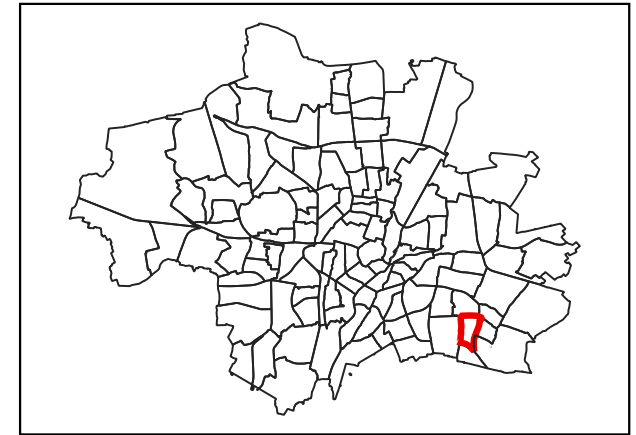
© Landeshauptstadt München

Kartengrundlage:  
 Kommunalreferat – GeodatenService  
 Bearbeitung:  
 Gesundheitsreferat, GBE 09/2024

Straße	Hausnummern
Alfred-Döblin-Str.	10,11,12,16,18,2,20,22,24,3,4,4a,4b,5,6,7,8,9
Oskar-Maria-Graf-Ring	1,10,11,12,13,14,16,17,18,19,1a,2,20,22,23,24,26,3,30,33,34,34a,35,36,36a,37,38,38a,39,40,41,42,42a,43,44,45,46,47,48,49,5,50,51,52,54,56,58,6,60,60a,62,64,66,68,7,72,74,8,9
Joseph-Maria-Lutz-Anger	1,10,11,12,13,14,15,16,18,20,22,24,26,28,3,30,32,34,36,4,5,6,7,8,9
Putzbrunner Str.	119,121,123,125,127,129,131,87,89,93
Alfred-Neumann-Anger	10,11,12,13,14,15,17,19,3,4,5,6,8,9
Karl-Marx-Ring	104,114,116,118,120,124,126,128,130,132,134,136,138,140,142,144,146,148,150,152,154,156,158,160
Plievierpark	10,11,12,13,14,15,16,17,18,20,3,4,5,7,8,9
Tucholskystr.	10,12,14,16,18,20,22,24,26,28,6,8
Kafkastr.	1,10,12,13,14,15,16,17,17a,18,19,1a,20,22,25,27,29,3,31,38,3a,4,40,42,44,46,48,5,50,52,54,58,5a,6,60,62,64,66,68,7,7a,8,9
Klabundstr.	2,3,4,5,6,7,8
Sudermannallee	10,12,14,16,18,20,22,3,4,5,6,8
Gerhart-Hauptmann-Ring	1,10,11,12,13,14,15,16,18,20,24,25,26,27,28,29,3,30,32,34,36,38,40,44,46,46a,48,5,52,56,58,60,62,64,66,68,7,70,72,8,9
Marieluise-Fleißer-Bogen	10,11,14,3,4,5,6,7,8,9
Stemplingeranger	1,10,11,12,13,14,15,16,17,18,3,4,5,6,7,8,9
Annette-Kolb-Anger	10,11,12,13,14,15,16,18,2,3,4,5,6,7,8,9
Bert-Brecht-Allee	1,10,11,13,17,1a,3,4,5,6,7,8,9
Brittingweg	10,8
Fritz-Erler-Str.	3



## Übersicht Planungsregion 16\_8

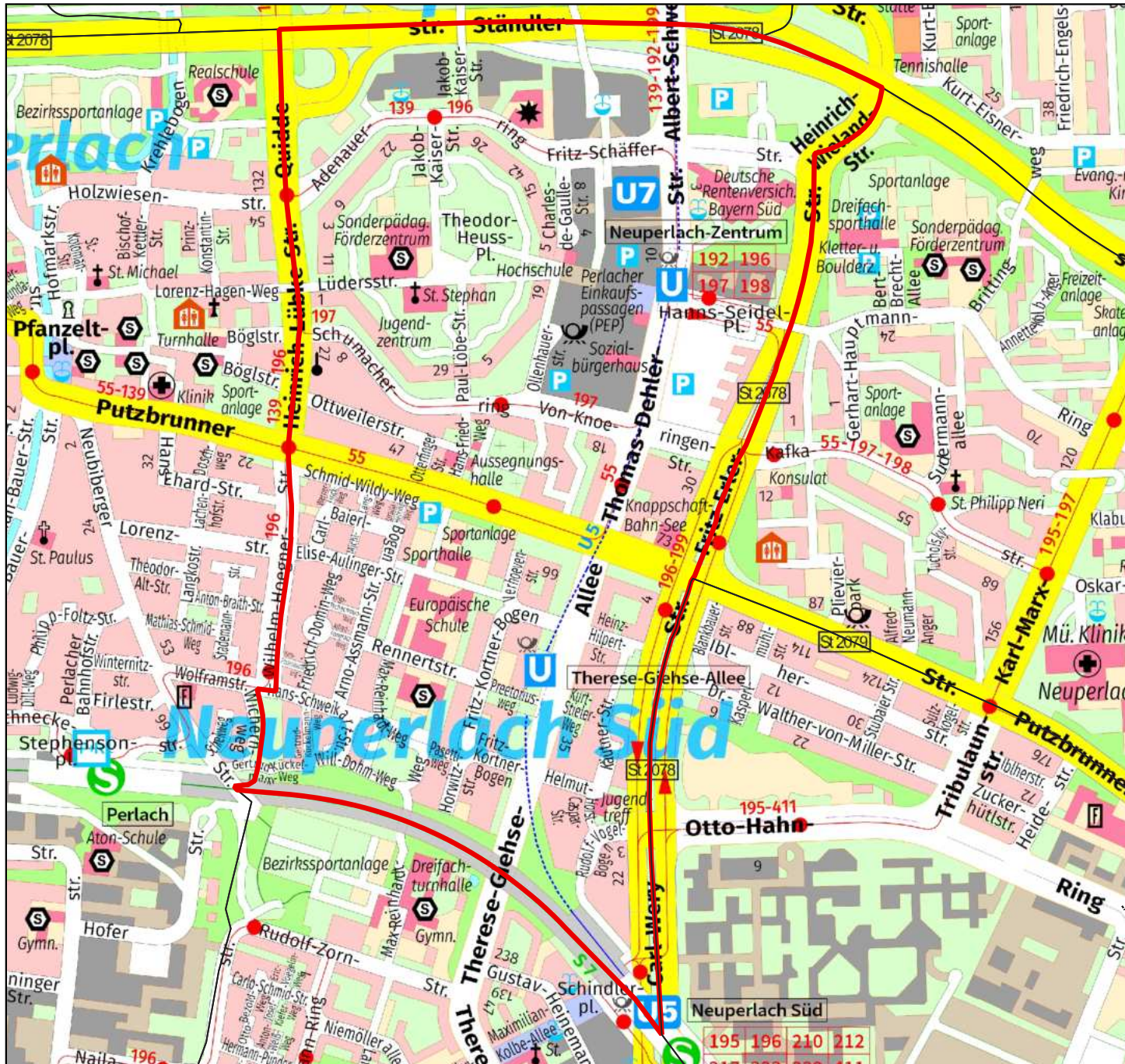


Planungsregionen\_SOZ



© Landeshauptstadt München

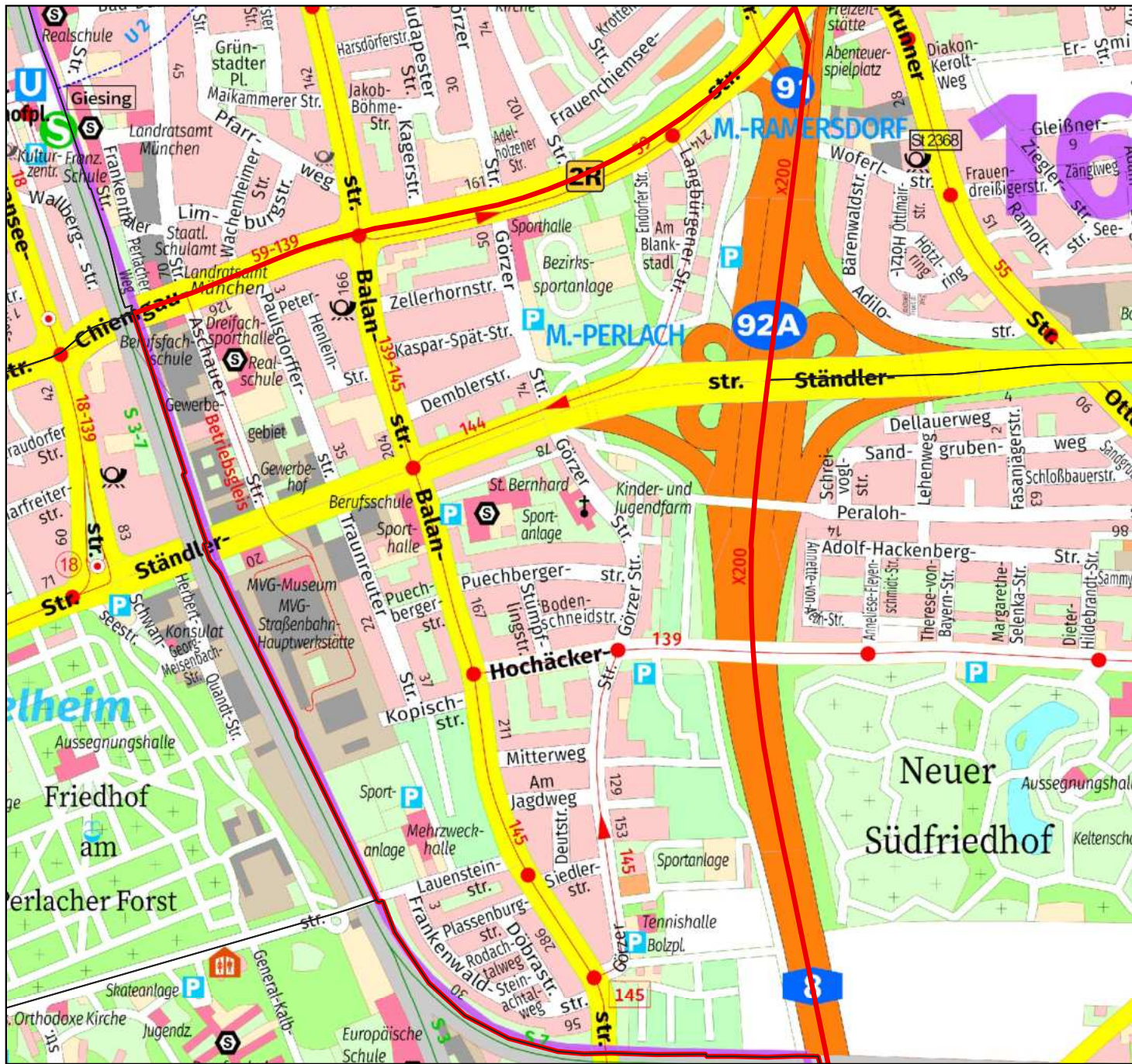
Kartengrundlage:  
Kommunalreferat – GeodatenService  
Bearbeitung:  
Gesundheitsreferat, GBE 09/2024



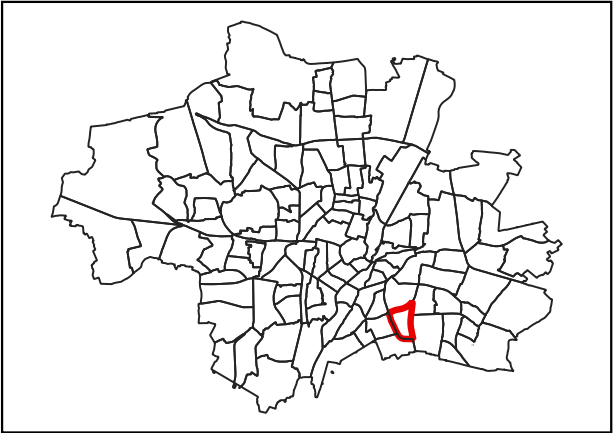
Straße	Hausnummern
Carl-Wery-Str.	28,26,22,18,10,12,8,6,4
Rudolf-Vogel-Bogen	9,5,12,14,3,10,8,6,4
Therese-Giehse-Allee	41,39,46,48,50,44,37,42,40,38,35,33,34,31,32,29,27,30,28,26,23,21,22,19,20,17,18,15,16,14,13,11,10,9,7,6,5,3,4,1
Horst-Caspar-Str.	6,4
Horwitzstr.	10,8,5,6,3,4,1,2
Helmut-Käutner-Str.	8,4,6,14,7,5,16,9,11,13,15,18,17,19,21,23,25,27
Will-Dohm-Weg	12,10,8,6,4,2
Gertrud-Kückelmann-Weg	40,38,36,34,32,30,28,26,7,5,24,22,9,20,11,18,13,16,15,14,17,12,10,8,6,4
Fritz-Kortner-Bogen	44,42,23,21,36,34,32,17,30,22,24,26,20,11,18,3,9,5,7,16,12,14,4,6,8
Hans-Schweikart-Str.	21,19,26,28,17,24,15,22,20,13,11,9,16,7,14,12,10,8,6,4
Pasettiweg	2
Kurt-Stieler-Weg	0
Preetoriusweg	6,4,2,3
Arno-Assmann-Str.	15,44,42,40,38,36,13,34,32,30,28,11,26,24,9,7,5,3a,3,16,14,12,1,10,8,1a,6,4,2
Rennertstr.	14,10,8,6,2
Hans-Pössenbacher-Weg	10,8,6,4,2
Friedrich-Domin-Weg	23,50,48,21,46,19,44,42,17,40,38,36,34,32,30,28,26,24,22,20,18,16,11,9,14,12,7,10,5,8,3,6,4
Heinz-Hilpert-Str.	4,11,2,9
Alfred-Pongratz-Weg	10,8,6,2,4
Elise-Aulinger-Str.	23,21,25,26,22,20,18,16,17,14,12,10,6,4,2,8,19
Olga-Tschechowa-Weg	10,8,6,4,2
Verhoevenstr.	1,2,5,7,9,11,13,15,4,17,19,21,23,25,27,29,31
Wilhelm-Hoegner-Str.	43,41,39,37,35,33,29,27,25,23,21,19,17,15,11,9,7,5,3 76,74,72,68,70,66,73,64,62,69,60,58,71,65,55,57,59,61,51,49,63,47,45,41,39,43a,43,39a,41a,39b,41b,35a,39c,35,39d,33,37a,3
Putzbrunner Str.	7
Carl-Baierl-Bogen	42,41,40,39,2,37,4,35,38,36,34,32,30,28,26,24,22,20,18,16,14,12,10,8
Michl-Lang-Weg	17,22,15,20,18,13,16,14,9,7,5,8,3,6,4,1,2
Fritz-Erler-Str.	32,30,26,24,24a,24b,22,20,20a,20b,18,16b,16,16a,14,12,12a,12b
Thomas-Dehler-Str.	27,32,30,28,26,24,25,22,20,21,15f,15e,18,19,15d,15,16,15c,15b,17,15a,12,13,10,9,8,6,3,2
Ursula-Herking-Weg	8,7,5,3,6,4
Werner-Finck-Weg	7,6,5,4,3,1
Schmid-Wildy-Weg	46,44,42,38,36,34,30,32,28,26,24,20,22,16,14,10,12,6,8,4
Von-Knoeringen-Str.	14,12,10,8,18,16,6,31,33,29,27,25,4,23,19,21,3,1
Otterfinger Str.	5,12,3a,10,8,3,6,4,1a,1,2
Hans-Fried-Weg	0
Ottweilerstr.	16,14,12,15,8a,10a,10,13a,13,11,8,6,2f,9,2b,2a,4,7a,7,5,2d,2,2c,3,1f,1h,1g,1e,1d,1c,1b,1a,1,1j
Heinrich-Lübke-Str.	41,31,27,25,11,9,7,5,3

Schumacherring	20,26,18,24,12c,12b,12,12a,10d,10c,10b,10e,10a,10,8,25,31,27,29,6a,21,6,19,4,17,15,13,11,7,1,3,5
Paul-Löbe-Str.	4,5,6,13,11,15
Ollenhauerstr.	5,7,9,11,17,13,6,15,19
Lüdersstr.	10,12,8
Hanns-Seidel-Pl.	4,5
Theodor-Heuss-Pl.	5,4,6
Charles-de-Gaulle-Str.	2a,2,3,5,7,4,9,6a,11,6,13,15,8
Adenauerring	6,4,8,10,42,12,40,38,14,34,16,32,36,30,20,22,26,28,31,13,11,7,9
Fritz-Schäffer-Str.	2,26,24,22,20,9
Quiddestr.	121
Jakob-Kaiser-Str.	10,9





### Übersicht Planungsregion 16\_10



Planungsregionen\_SOZ



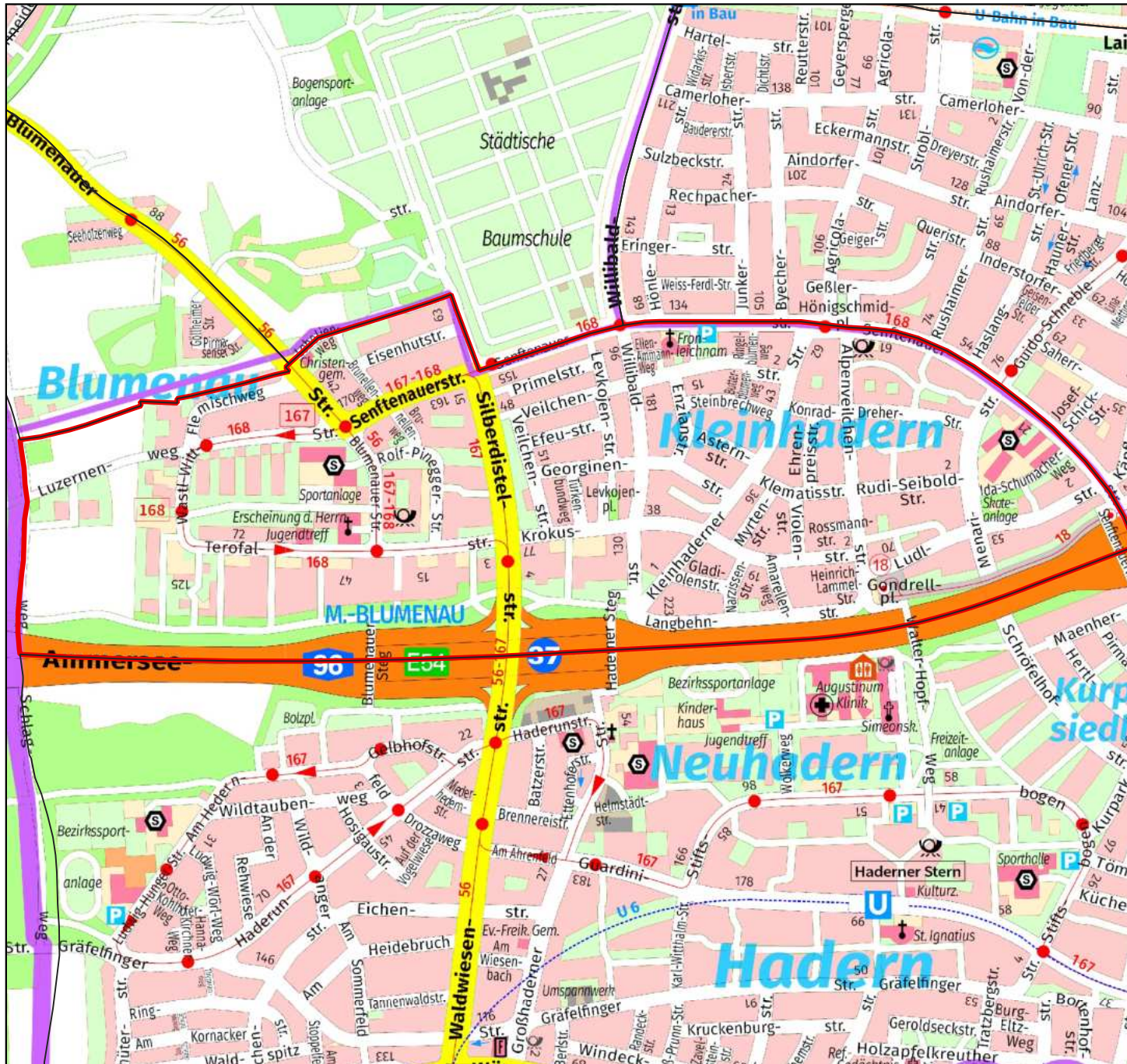
© Landeshauptstadt München

Kartengrundlage:  
 Kommunalreferat – GeodatenService  
 Bearbeitung:  
 Gesundheitsreferat, GBE 09/2024

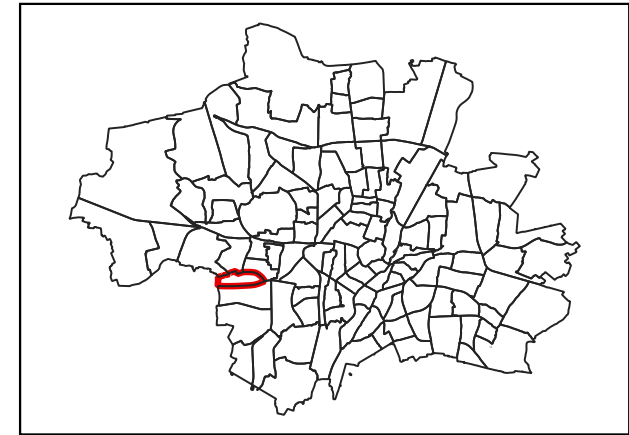
Straße	Hausnummern
Frankenwaldstr.	46a,50a,52,46,44,42,48,40,38a,50,38,36a,54,36,56,34,33,31,32,27,30a,30,41,28,26,23,24,21,19,22,20,18,17,16,15,14,12,10b,11,10a,10,8,9,7,6,5,3,4,2
Döbrastr.	14,12,23,21,10,19,17,8,15,13,6,11,9,7,5,2,3,1
Steinachtalweg	2,4,6,1,1a,3,3a,5,3b,7
Balanstr.	324,320,318,316,314,251,312,249,310,308,247,306,304,302,300,245,298,296,294,243,292,241,290,239,288,237,286,235,233,282,280,278,276,229,227,227a,227b,225,225a,225b,225c,248,223,221,215,215b,215a,211,209,207,205,203,201,199,197,195,193,191,189,187,185,240,238,179,236a,236,236b,177,234,232,175,173,230,171,228,169,226,167,220,165,218,163,216,161,159,210,153a,155,153,208,204,145,143,141,139,202,137,190,135,188,133,182,180,123,178a,121,178,119,176,174,172a,172,111,170,168a,168,105,166
Rodachtalweg	2,4,4a,6,1,8,1a,10,1b,12,3,5,14,7,9,11
Görzer Str.	201,152,150,148,146,144,142,140,193,138a,138,171,136a,169,136,183,153,167,151,181,165,149,163,179,147,134,161,177,145,159,143,175,157,141,155,173,139,135,139a,135a,135b,137,139b,137a,131a,131,133b,128,129b,129a,133a,129,133,127b,127a,123,125,123a,123b,125a,125b,125c,124a,127,124,122,121b,121,121a,112,116,114,119,118,117,110,120,108,115,100,94,111,92,109,105c,107b,105b,107a,105a,107,105,101,99,88,103,97,86,84,95,93a,89,91,82,93,87,76b,80,85,78,83,81,76a,79a,76,79,77,75,74a,74,72,70a,70,64,62,55,60,58,56,54,52,50,48,53
Plassenburgstr.	2,4,6,8,1,10,3,3a,12,5,14,7,9,9a,18,11,13,13a,20,15,17,19
Lauensteinstr.	2,4,6,6a,8,10,12,14,14a,16,16a,18,20,9
Siedlerstr.	2,4,8,10,10a,12,12a,14,16,5,9
Deutstr.	7,12,10,8,5,3,6,1,4a,4,2
Am Jagdweg	2,4,6,6b,6a,12,10,14,16,3,9,3a,7,15,13,5,3b,1,11,11a
Mitterweg	14,4,6,6a,8,10,12,16,20,18,7,9,9a,11,5,5a,15,11a,13,15a,17
Kopischstr.	1,12,8,4,6,4a
Hochäckerstr.	12,14,10,8,30,6,4,2,16,18,20,1,15,13,9,5,17,19,21,3,23,27,11,7,29,39,31,33,35,37
Traunreuter Str.	37,44,42,40,35,38,36,34,33,32,31,32a,31a,29,30,28b,28a,27a,27,28,25,25b,25a,26,23a,24,23,22,20a,20,18,14,13,16,15,17,11,19,5,7,3,1b,1a
Stümpflingstr.	13,11,8,6,5
Bodenschneidstr.	2,4,6,14b,8,10,14a,12,18,16,14,1,3,5,7,5a,11,9
Puechbergerstr.	4,4a,4b,2,10,2a,16,4c,22,12,18,24,14,20,26,46,44,42,40,38,32,34,28,36,30,36a,9,15,21,11,45,51,27,17,35,39,23,13,43,29,19,49,25,33,37,31,41,47
Ständlerstr.	20,26,38,36,35,37,44b,44a,50,44,56,48,42,43,45,54,46,58,60,52,62,64,68,66,47,70,72,66a,57,80,49,76,78,55,51,59,69,53,61,71,67,63,81,73,65,85,75,79,83,77
Aschauer Str.	34,26b,32,21,26a,30,28,19,24,22,20,11,18,9,12,6,10,7,8,5
Paulsdorfferstr.	36,35,34,32,30,26,24,27,25a,25,22,20,23,20b,20a,21a,21,18a,18,19,17a,17,16,15a,15,14,13,12,11,10,9,7,8,6,5,4a,4,3
Demblerstr.	2,4,6,8,1,10,12,5,3,14,16,13,20,7,22,17,15,9,21,19,11,15a,21a,19a,25,23
Peter-Henlein-Str.	24,22,20,18,21,23,16,25,17,14,12a,12,15,15a,15b,10,13,8a,8,11,6,9,4,2,7,3,5,1
Kaspar-Spät-Str.	2b,2a,2,6,8,4,18,10,14,16,12,20,20a,22,24,3a,3,7,5,9,15,19,17,19a,17a,3c,7a,3b,7b,23,25,27,11,13,21a,21
Chiemgaustr.	114,116,120,130,138,132,134,136,138a,140,142,144,154,156,148,158,160,214
Zellerhornstr.	4a,6a,2,10,8,6,8a,4,14,16,18,20,22,22a,24,5,9,11,13,33,21,15,35,23,7,17,45,37,25,39,27,19,41,29,43,47,31

Langbügener Str.	17,15,14,11,12b,11a,11b,13,12,13a,10,9d,13b,8,9c,13c,6,9b,13d,9a,9,7c,2,4,3,7b,7a,7,5,5a
Am Blankstadl	8,6,4,2
Endorfer Str.	15,13,11,9,7,5,3





## Übersicht Planungsregion 20\_1



Planungsregionen\_SOZ



© Landeshauptstadt München

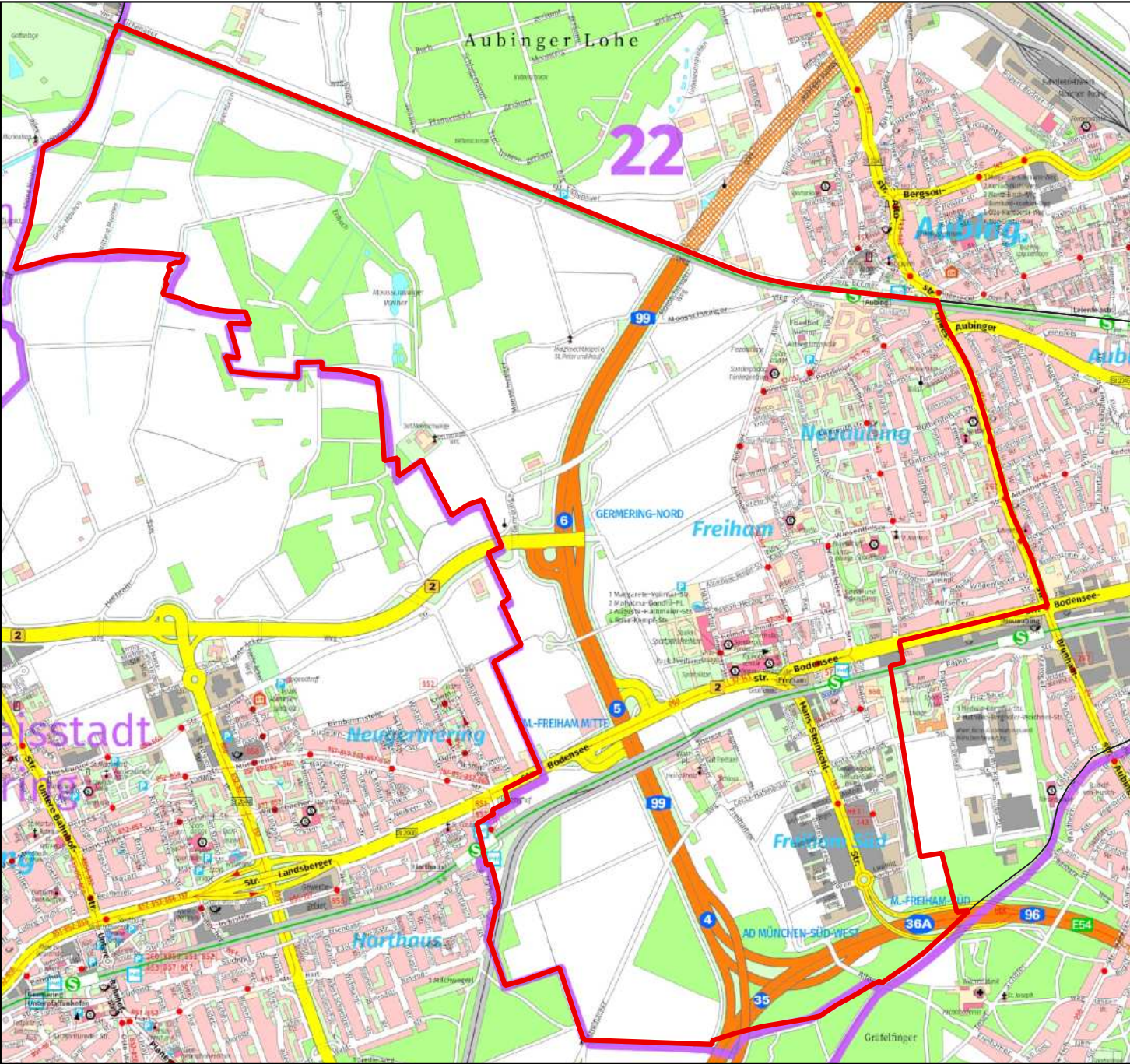
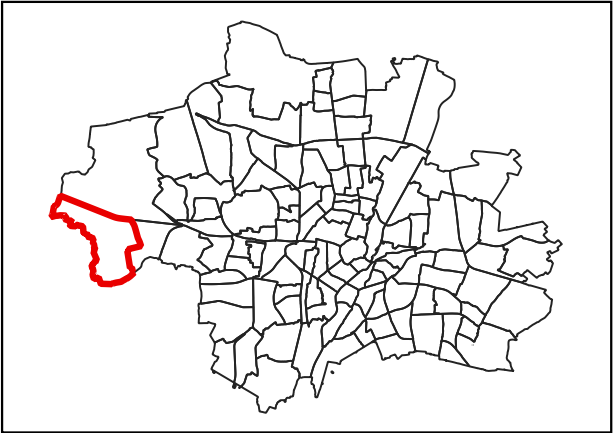
Kartengrundlage:  
 Kommunalreferat – GeodatenService  
 Bearbeitung:  
 Gesundheitsreferat, GBE 09/2024

Straße	Hausnummern
Haderner Steg	0
Langbehnstr.	20,27,26,17,15,20a,18,22,15a,14,23,24,19,14a,22a,13,25,14b,20b,22b,21,20c,15c,15b,8,7,6,16a,5,16,4,3,2,12b,12a,11a,12,11,10a,10,9a,9
Willibaldstr.	227,225,223,154,221,148,150,152,146,144,142,132,140,134,136,138,207,209,213,215,217,211,130,205,126b,126,126a,201,124,199,122,122a,120,118,195,116,193,191,114a,114,189,112a,112,187,110,185,108,106,181,179,102c,102b,102a,102,177,100a,100,98,171,171a,171b,173,173a,175,175a,173b,175b,96,94,169
Terofalstr.	37a,39,41,43,65,67,69,89,93,113,115,117,91,37,21,23,13,63,87,53,111,77,101,35,119,19,23a,61,5,19a,85,109,17a,33,59,83,107,31,9,57,81,105,29,17,15,47,49,51,75,73,71,99,97,95,121,123,125,11,25,25a,27,55,79,103,3,68,4,6,8,66,70,72,74,76,10a,10,10b,10c
Narzissenstr.	2,1,2a,1a,4,3,6b,6a,6,8b,8a,8,5,10,7,9,11
Amarellenweg	2,1,2a,2b,3,4,5,5a,6,6a,7,6b,15,19,17
Wastl-Witt-Str.	60,58,56,54,52,46,27,21,15,9,38,25,19,13,7,40,23,17,42,11,5,44,24,22b,22a,22,20a,20,10,6,4,18,10a,16b,16a,6a,16,4a,10b,14,6b,12,4b,8,4c,12a,8a,4d,8b,4e,4f
Silberdistelstr.	4,6,10,8,12,14,16,18,41,43,45,49,51,53d,53c,53b,53a,53,55b,55a,55,57,57a,59,61,71,69,67,63
Gladiolenstr.	8b,12,10,4a,8a,4,8,6,2a,7,2,5a,5,5b,1a,1,3
Kleinhaderner Str.	2,4,8,10,1,12,3,14,5,7,9,9a,11,11a,16,18,13,15,15a,17,17a,19,19a,20,22,22a,22b,24,21,26b,26a,21a,26,28b,28a,21b,28,23,30b,30a,30,32,25,25a,25b,34,25c,34a,27,27a,36,27b,27c,29,38,40,31,31a,42,33,44,35,46a,46,37,46c,46b,37a,39,43,43a,43b,50,45,52,47,54b,54,54c,56,49,58a,58,60,51,51a,62,64,55,53,57
Heinrich-Lammel-Str.	19,17,15,13,11,9,7,5,3,1,6,4,10,2
Gondrellpl.	1a
Ludlstr.	75,73,63,71,57b,69,65,45,57a,67,59,47,35,57,61,64,49,33,62,55,37,66,60,51,68,58,19,25,56,53,54,52,70,31,17,58a,29,27,21,23,46,50,11,9,48,15,13,7,22,5,8,20,3,6,18,12,10
Krokusstr.	69,67,65,17a,17,15f,13,15,19,17b,11,19a,71,9,7,5,63,3,21,18,8,22,6,4,22a,2,23,20,71a,25,24,25a,73,75,77,27,22b,27a,71b,26,28,29,31,33,35,37,43,45,47,39,51,49,53,55,57,41,59,38,42,36,38b,36a,38a,32,34
Menaristr.	36,34,32,30,28,26,24,22,20,18,9,16,14,7,12,10,8,1,6,4,2
Alpenveilchenstr.	1,3,5,7,9,9a,6,8,11,11a,10,13,13a,12,15,15a,17,14,17a,16,18,20,19,21,23,23a,23b,24,25,25a,26,25b,28,27,30,29,31,36,32,38,34,35,48,42,37,46,39,39a,44,41,50,52,43,56,54,60,45,56a,58,47,49
Violenstr.	1,4,1a,1b,6,3,5,7,8,10,9,11
Myrtenstr.	2,4,1,6,1a,8,3,10,12,5,12a,14,7,9,16,9a,18,11,13,15
Blumenauer Str.	2,7,5,3,6a,6,4a,4,8,10,9,12,14,16,11,20,22,24,23,21,19,17,15,28,31,29,27,25,32,30,34,33,38,36,35,40,42,46
Roßmannstr.	7,5,3,1,12,10,8,6,4,2
Senftenauerweg	0
Rolf-Pinegger-Str.	3,14,12,10,8,6,4,5,7,11,22,20,18,16,13,15,17,19,30,28,21,26,24,29,23,27,25,44,38,36,34
Rudi-Seibold-Str.	29,31,21,13,5,39a,33,23,15,7,35,25,17,41,9,39,37,27,3,19,11,1,28,24,26,22,16,12,8,4,20,14,18,10,6,2
Veilchenstr.	63,65,61,59,57,68,55,66,53a,53,64,62,51,49,47,45,43,41,39,37,35,33b,33a,33,29,48,27a,27,46,25b,25a,25,44,42,40,23,38,21a,36,21,32,34,19a,19,30,28a,28,17b,26,3c,26a,3b,1,1a,17,3,3a,24,15b,15a,15,13,5,11,2a,9,2b,7,4,18,16,10,10a,8,12
Türkenbundweg	14,12,10,9,7,8,5,6,3,4,2a,1,2
Levkojenpl.	1,2,2a,3,4,4a,5,7

	3,5,9,11,17,13,15,21,187,185,183a,183,172,181,170,179,168,177,166,171,175,164,173,162,169,35,33,167,31,165,163,29,161,154,47,45,43,157,158,41,156,146c,152,154a,155b,39,155a,37,155c,146,152a,150,155,153a,59,148,148a,153,146a,49,151a,65,144,146b,151,51,57,142,147,53,63,145,143,55,141a,141,61,139a,139,137a,137,111,69,71,73,105,135,93,127,107,125,101,119,123,103,117,121,115,97,95
Senftenauerstr.	
Luzernenweg	71,73,3,6,8
Klematisstr.	10,6,6a,10a,4a,8,12,18,14,20,16,4,9,13c,13b,13a,13,17,15,7,2a,3,1b,1c
Georginenstr.	1,3,3a,5,5a,7,17b,7a,39,17a,9,37,2,35,17,29,33,4,31a,31,25,27,15b,11,6,21,23,6a,15a,19,6b,13,15,8,8a,36,10,34,30,28a,22,18,14,16,32a,32,26,24a,24,28b
Ehrenpreisstr.	2,1,1a,4,3,3a,3b,6,8,5,10,7,10a,12,12a,12b,9,9a,9b,14,11,16,13,18
Ida-Schumacher-Weg	0
Asterstr.	3a,3b,3c,1,3,5,7,7a,2,11,9,8,4,8a,10,6,8b,12,14,8c,10a
Enzianstr.	2,1,3,5,7,9a,9,11c,11b,11,11a,13,6,15,6a,8
Levkojenstr.	2,1,1a,4,4c,4d,3,6,5,8,10,7,12,7a,9,14,16,11,13,18
Efeustr.	17a,17,19,15,13,9,11,3,7,20,5b,5a,5,24,22,1,18,16,14,10,8,6,2,4
Konrad-Dreher-Str.	21,23,9,19,11,7,5,3,13,15,17,29,35,27,33,31,37,39,2,43,45,4,6,8,14,10,40,12,38,18,20,36,34,42,44,26,22,24,28,30,32
Flemischweg	40,43,38,36,41,39,37,35,33,31,29,25,23,32,34,21,19,17,15,11,28,9,13,26,7,24,5a,5,3a,3,22,20,18b,1,18a,18,16a,16,14,12,10,8
Brunellenweg	29,31,18,22,24,26,33,28,35,28a,35a,37,30,39,41,43,45
Steinbrechweg	9a,11c,1,11b,1a,7,17,3,7a,5,17a,11a,9,13b,13a,13,23,21,11,15,19b,19a,17e,17d,19,17c,17b,22,4,6,8,16,20b,20a,20,18a,18,16a
Primelstr.	29,25,23,21,19,17,20,15,13,18,11,9,16a,16,7,5,1,3,10,14,12a,12,8,8a,6,4a,4,2a,2
Butterblumenweg	1,3,5,7,9,11,13
Eisenhutstr.	13,17b,19,17a,17,15,11a,11,9a,5c,9,11d,3a,11c,7b,11b,7a,5b,7,5a,3b,22,5,18,20,14,16,3,1,14a,14b,12,10,14c,8,8a,8b,14e,14d,6,2,14g,14f,4,14h
Ellen-Ammann-Weg	3,5,7,9,11
Ringelblumenweg	5,3
Lobelienweg	41
Hönigschmidpl.	7



# Übersicht Planungsregion 22\_3



Planungsregionen\_SOZ

-  1
- 

© Landeshauptstadt München

Kartengrundlage:  
Kommunalreferat – GeodatenService  
Bearbeitung:  
Gesundheitsreferat, GBE 09/2024

Straße	Hausnummer
Ludwig-Schmid-Str.	10,12,14,2,4,6,8,9
Dietmar-Keese-Bogen	2,20,3,4
Georg-Maurer-Str.	1,2,4,5,6,7,9
Franz-Josef-Delonge-Str.	1,10,12,14,2,3,4,5,7,8
Hans-Steinkohl-Str.	30
Jakob-Baumann-Str.	1,10,2,3,4,5,7,8
Ludwig-Koch-Str.	3
Freihamer Allee	18,19,20,21,22,23,23a,23b,24,26,28,30,31,33,34,40
Anton-Böck-Str.	25,27,30,31,32,34,36,38,8
Centa-Hafenbrädl-Str.	30,49,50,59,61
Clarita-Bernhard-Str.	10,14,14a,14b,16,18,25,27,3,8,9
Therese-Wagner-Str.	10
Wattpl.	14,4,6
Bodenseestr.	238,240,242,242a,242b,242c,244,244a,244b,244c,244d,246,252,252a,252b,252c,252d,254,254a,256,256a,256b,256c,256d,256e,256f,258,258a,260,262,262a,262b,264,264a,264b,264c,264d,266,268,268a,268b,268c,270,270a,270b,270c,270d,272,272a,272b,274,276,276a,276b,278,278a,278b,278c,280,282,290,292,292c,292d,292e,292f,294a,294b,294c,296,296a,298,298a,298b,298c,298d,298e,300,300a,302,302a,302b,302c,302d,304,304a,306,308,308a,308b,314a,314b,316,317,319,320,322,330,331,334,340,341,343,345,347,351,400
Hans-Stütze-Str.	10,11,12,13,14,15,16,17,18,19,2,20,21,23,25,27,29,3,31,4,6,8,9
Erwin-Hielscher-Str.	9
Hildegard-Hamm-Brücher-Str.	2,3,4,5
Mahatma-Gandhi-Pl.	1,2,3,4,5
Rosa-Kempf-Str.	11,13,15,17,19,21,23,25,27,3,5,7,9
Margarete-Vollmar-Str.	1,2
Hans-Dietrich-Genscher-Str.	11,12,13,14,15,16,17,20,21,22
Helmut-Schmidt-Allee	30,31,34,36,40,41,44,45,46,48,52,54
Amalie-Nacken-Str.	10,4,5,6,7,8,9
Wiesentfelser Str.	1,10,11,11a,11b,13,13a,140,15,15a,15b,16,17,17a,19,19a,19b,21,21a,23,23a,23b,25,25a,29,33,33a,33b,35,35a,35b,35c,37,37a,37b,39,39a,39b,41,41a,41b,42,43,43a,44,46,47,48,49,5,50,51,53,54,55,56,57,58,59,6,60,62,64,66,66a,66b,66c,66d,66e,68,68a,7,70,72,74,8,82,84,88,9,90,92,94

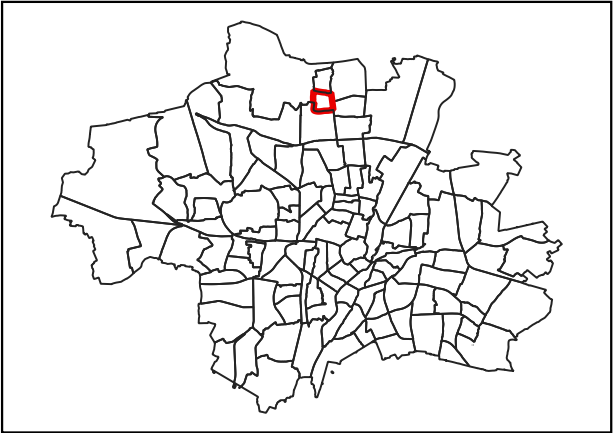
Ehrenbürgstr.	10,11,12,13,14,15,16,17,18,19,20,21,22,23,25,27,29,2a,2b,2c,2d,2e,3,31,33,4,4a,5,5a,6,7,7a,8,9
Emilie-Mauerer-Str.	7
Auguste-Halbmeier-Str.	0
Roman-Herzog-Str.	1,10,11,12,13,15,17,21,23,25,26,27,28,29,30,35,37,39,41,5,7,8
Aubinger Allee	100,102,104,110,120,122,140,142,144,149,15,150,152,16,17,18,19,20,21,22,23,24,25,27,3,40,42,44,46,48,5,54,7,80,8 2,86,88,9,90
Aufse Hfer Pl.	10,11,1a,2,2a,5,6,7,7a,8,9
Giechstr.	1,10,11,12,13,14,15,17,18,19,19a,2,20,21,21a,22,23,24,25,25a,26,27,28,29,3,30,31,32,33,34,35,36,37,38,39,4,40,41,4 2,43,44,45,47,49,5,51,53,55,56,57,59,5a,6,61,63,7,8,9
Kühlenfelser Str.	1,10,11,12,13,14,16,18,20,22,24,26,28,3,30,32,34,36,4,5,6,7,8,9,9a
Reichenbergstr.	1,10,12,14,16,18,20,22,24,26,28,3,30,32,4,5,6,7,8,9
Limesstr.	10,100,102,104,106,108,110,112,12,14,16,16a,16b,16c,16d,18,18a,18b,22,24,24a,24b,24c,26,26a,26b,28,28a,30,32,34 ,34a,36,38,38a,4,46,46a,46b,48,48a,48b,48c,50,50a,50b,50c,52,52a,52b,52c,54,54a,54b,54c,54d,56,56a,56b,6,62,64,6 6,66a,66b,68,68a,70,72,78,8,80,82,84,86,88,8c,90,92,94,96,98
Heckenhofer Str.	1,10,12,14,16,18,20,3,4,5,6,7,8
Annemarie-Renger-Str.	11,13,15,17,19,33,35,37,5,7
Wiesenthauer Str.	1,10,11,13,15,16,17,18,1a,1b,1c,1d,2,3,4,5,6,7,8,9
Aufse Hfer Str.	1,10,11,12,13,13a,14,15,16,17,18,19,21,23,27,29,31,4,4a,4b,4c,4d,4e,5,6,6a,7,7a,8,9
Wildenfelser Str.	10,11,11a,13,13a,14,15,16,17,18,19,1a,1b,2,20,21,22,23,24,25,3,3a,4,5,6,7,8,8a,9
Gö Hfweinsteinpl.	1,10,2,3,4,5,6,7,8,9
Albert-Camus-Str.	10,12,14,16,2,20,22,24,4,6,6a,8
Golo-Mann-Weg	11,13,15,17,19,21,23,25,27,29,30,31,32,33,34,35,36,37,39,41,43,45,47,49,51,53,55,57,59
Dietrichsteinstr.	10,11,12,13,14,15,16,17,18,20,22,24,26,28,3,30,32,32a,34,34a,34b,34c,34d,36,38,3a,4,40,42,44,46,48,5,50,52,54,56,5 8,6,60,62,64,66,68,7,70,70a,8,9,9a
Kainacher Str.	1,10,10a,11,12,12a,14,2,3,4,5,6,7,8,9
Ellis-Kaut-Str.	11,17,19,21,5,7
Streitbergstr.	1,10,100,11,13,13a,14,15,16,16a,16b,17,18,2,20,21,22,23,24,25,25a,25b,26,26a,26b,27,28,29,3,31,32,32a,33,34,35,36 ,37,38,39,39a,3a,4,40,43,45,45a,49,5,51,51a,52,53,54,55,56,56a,57,58,58a,59,6,60,61,62,63,64,65,66,67,68,69,7,70,7 1,72,73,73a,74,75,75a,76,77,77a,78,79,8,80,82,83,85,85a,86,87,87a,87b,88,89,89a,9,90,91,91a,92,93,93a,94,95,95a,9 6,98,9a
Hans-Clarín-Weg	10,11,12,7,9



Gustl-Bayrhammer-Str.	1,19,21,3,5,5a
Riesenburgstr.	1,10,10a,11,12,12a,13,14,14a,15,16,16a,17,18,18a,19,20,20a,21,22,22a,23,24,25,26,27,28,29,3,30,31,32,33,37,39,40,41,42,42a,42b,43,44,44a,45,46,47,48,48a,48b,49,5,50,51,52,53,54,55,58,58a,60,7,8,8a,9
Neideckstr.	10,11,12,13,14,15,16,16a,17,18,18a,19,20,20a,20b,20c,21,22,22a,23,24,25,25a,26,26a,27,28,29,30,38,4,40,41,42,43,44,45,47,49,4a,5,51,53,55,57,59,6,61,63,65,67,69,7,71,8,9,9a
Kunreuthstr.	1,10,11,12,14,15,16,17,18,19,20,21,22,23,23a,24,25,26,27,28,29,3,30,31,32,33,33a,35,36,37,38,39,4,40,41,42,43,44,45,47,48,48a,5,50,52,53,54,55,56,57,58,58a,6,60,61,62,63,64,65,66,67,68,69,7,70,71,72,73,74,75,76,78,8,9
Pottensteinstr.	1,11,15,17,18,19,20,21,21a,22,23,24,26,27,28,29,3,30,31,32,33,34,35,36,37,38,40,42,44,46,48,5,50,52,54,56,5a,7,9,9a
Grete-Weil-Str.	10,12,14,20,22,24,26,28,30,32,8
Freienfelsstr.	1,10,10a,11,12,12a,12b,13,14,14a,15,16,17,18,18a,19,2,20,20a,21,22,22a,23,24,25,26,2a,2b,2c,3,35,37,39,4,4a,5,6,8
Ute-Strittmatter-Str.	1,10,12,12a,14,14a,15,16,17,18,18a,19,20,20a,21,22,22a,23,24,24a,25,26,26a,28,30,32,4,6,7,8,9
Marie-Luise-Jahn-Str.	1,10,11,20,21,22,23,3,4,5,6,8
Plankenfelser Str.	1,10,11,12,15,16,17,18,19,1a,1b,1c,2,2a,3,4,5,5a,7,7a,7b,7c,8,9
Germeringer Weg	230,250,52
Otto-Meitinger-Str.	10,11,13,14,15,16,17,2,3,4,5,6,7
Mooschwaige	0
Rothenfelser Str.	1,10,12,13,14,14a,15,15a,16,16a,17,17a,18,25,27,28,29,3,30,4,6,7,7a
Christel-Sembach-Krone-Str.	10,11,15,17,2,4,5,6,8
Rothenbühler Str.	10,11,12,13,14,1a,2,2a,3,3a,4,4a,4b,5,6,7,8,8a,8b
Pretzfelder Str.	1,10,11,11a,12,12a,12b,13,14,15,17,19,2,21,22,23,24,24a,25,26,27,28,28a,28b,28c,29,2a,2b,2c,2d,2e,2f,2g,3,30,31,33,34,34a,36,36a,38,38a,39,4,40,41,42,43,45,47,49,4a,4d,5,53,55,57,59,5a,5b,6,61,65,67,69,6a,6b,6c,7,7a,8,9,9a,9b
Freihamer Weg	100,102,104,106,108,110,112,114,116,124,126,128,130,50,52,54,56,58,60,62,68,69,73,80,82,84,86,88,90,92,94
Hörweg	11,13,15,17
Weißfensteinstr.	1,11,12,13,15,17,19,19a,2,21,23,25,27,29,2a,2b,2c,2d,3,31,33,35,37,39,4,41,43,4a,6,6a,8,9
Am Aubinger Wasserturm	11,13,15,17,19,20,21,22,23,24,25,26,27,28,29,3,30,31,33,35,37,39,5,7,9
Rienecker Str.	11,13,15,17,19,2,21,23,2c,2d,2e,4,5,6,7,9
Alzenauer Str.	10,11,12,13,14,15,16,17,18,19,20,21,22,23,25,27,29,31,33,35,8,9
Rimparstr.	1,11,13,15,3,4,5,6,7,8,9

Colmdorfstr.	10,11,12,13,14,15,16,17,18,19,20,21,22,24,27,29,31,32,34,36,38,4,40,42,44,46,48,6,7,8,9
Mooschwaiger Weg	1,5,6
Eichenauer Str.	232

# Übersicht Planungsregion 24\_2



Planungsregionen\_SOZ



© Landeshauptstadt München

Kartengrundlage:  
 Kommunalreferat – GeodatenService  
 Bearbeitung:  
 Gesundheitsreferat, GBE 09/2024

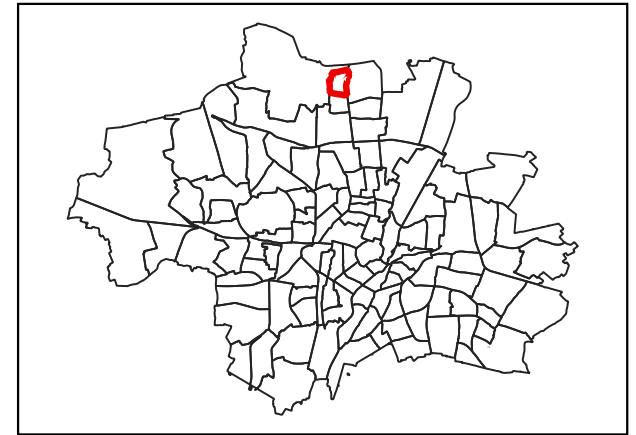


Straße	Hausnummern
Gundermannstr.	62,58,54,50,46,64,42,60,56,52,48,44,32,34,30,36,28,2a,2,6
Rainfarnstr.	10,12,9,11,13,14,20,22,18,16,17,26,28,30,24,21,23,34,34a,25,38,38a,36a,36,29,31,44,33,35,37,39,41,43,45,47,50,56,56a,51,58,56e,56f,56g,5
Heimperthstr.	3,55,57,60,58a,59a,59,62,59c,59b,62a,61,63,64,65,66,66a,67,68,69,70,71,70b,70a,73,75,72,77,79,74
Eberwurzstr.	1,2,2a,3,5,5a,4,4a,7,7a,6,6b,6a,6d,8,8a,9,10,10a,12,10b,11a,11,14,16,13,13a,15,20,22,17
Hardenstr.	85,122,122a,122b,87,120b,120a,89,91,93,128,130,132,131,133,138a,138,135
Mitteisstr.	1,1a,1b,1c,2a,2b,2c,2d,2e,2f,2g,2h,3,4,7,5a,5,5b,5c,5d,4a,2i,2k,2l,2m,6,9,6f,6g,9e,9d,8,6b,11a,6c,13,6d,10,6e,15,16,19,18,21,20,20a,25,22,25
Freudstr.	a,24,27,27a,27b,27c,26,28,34,33
Wolfoltstr.	20,21,20a,23,23a,23b,22,23c,24,25a,26,26a,28,27,29c,29b,29a,29,31
Eduard-Spranger-Str.	24,22,16,6,8,10
Hasenbergstr.	7a,11a,11b,19,17,15,13a,11,13,7,5,9,3,1,14,16,10,6,12,8,4,2
Hammstr.	8,6,4,10,12,14,16,18,20,22,24,26,28,30,32,34,36,38,40,42,44,46,48
Schleißheimer Str.	19,2,2a,4,4a,6,6a,8,8a,21,10a,10,12,12a,14,14a,16a,16,18,21a,23,22,24,26,27,33a,33c,28,33b,33,31a,31,29,30,32,34,36,39a,39,38,43,40,45a,
Glockenbecherstr.	45,42,42a,47,44,44a,49,51a,49a,46,46a,51,48a,48,51g,53,52,55,54,57,56,59,58,61,60,63,62,65,64
Caracciolastr.	1,1a,1b,1c,3,3a,3b,3c,4,5,6,7,8,8a,9,10,10a,11,13b,13a,13,15,14,17,16,19,18,21,20,23,22,27
Brücklmeierstr.	419,421a,421,425,421d,421c,421b,425a,427,429,431,433,433a,435,435a,435c,435d,435g,435h,437a,437,441c,441b,441a,441,439c,439b,439
Ittlingerstr.	,439a,443b,443a,443,445,447,449,451,451a,453,455,455a,457,459,461,463,465,467,469,471,473,475,477,479,487
Reschreiterstr.	37,41,35,29,27,33a,13,45,33,43,39,31a,31,23,25,19a,19,17a,17,15b,15a,15,13a,11a,9b,11,9a,9,7b,7a,7,5c,5b,5a,5,3b,3a,3,34,1b,1a,1,36,32,3
Reginoltstr.	0,26,28,24,8a,20b,8,20a,20,18a,18,6,16a,16,14a,14,4a,12a,2a,4,12,10,2
Max-Müllner-Str.	59,57,61,63,51,49,45,43,47,53,33a,33,37,39,35a,35,27,31a,29,17,31,25,23,19,21,17a,13,11,15,74,72,3b,60,66,9,62,58,56,3a,7,5,76,1,3,64,54,
Kuttnerstr.	36,48a,48,34,46,40,20,32,16,12,30,52,8,14,10,28,42,8a,26,2,50,50a,50b,44a,44,4,8b,8c
Ratkisstr.	15,17,26,5,9,5d,5c,5b,5a,7a,1a,1,1c,1b,3b,3,3a,16,22,18,20,24
Thurwieserstr.	5,3,4,6,8,10,14,7,9,36a,36,33,35,37,40,44,46,42,38,41,43,48,50,52,54,45,46a,58,56,60,62,47b,47,47a,54a,49,51,66,72,68,70,64,53,80,76,74,7
Udalrichstr.	8,72a,55,82
Stabelerstr.	29,27,21,19,13,11,5,3,31,25,23,17,15,9,7,1
Leisewitzstr.	47a,47,99,113,111,109,115,107,105,103,101,97a,97,95,93,91,89,85,83,77,75,61,69,67,59,53,51,87,43,41,81,79,73,63,71,65,57,35,55,49,45a,3
Weitlstr.	3,27,45,25,39,37,31,29,23,21,16,19,17,1,15a,11a,15,11,9,13,7,7a,18,30,50,40,20,32,52,42,10,22,8,34,44,6,54,4b,4a,4,66,2a,2,24,36,46,56,26,
Riemerschmidstr.	38,58,48
Reschreiterstr.	2,1,3,5,7,9,6,13,15,17,19,21,10,23,25,27,29,14,31,35,16,37,39,41,43,18,45,47,22,49,51,30,53,65,63,61,59,69
Reginoltstr.	1,2,3,4,6,5,8,7,10,12,9,14,16,11,18,13,20,22,24,15,17,19,21,23,25,27,29,31,33,35,34,37,39,41,43,45
Max-Müllner-Str.	1,2,4,3,4a,5,6,7,7a,8,9,10,11,12,13,14,15,16,18,20,17a,17,22,19,24,21,26,28,30,23,32,25,27
Kuttnerstr.	17,15,13,9a,9,7,3,11,5,1,12,10,8,14,6a,6,4,2
Ratkisstr.	16,15
Thurwieserstr.	13,7,9b,11,15,5,17,19,9,9a,3,1,2,6,8,12,4,16,14,10,12a
Udalrichstr.	15,13,11,9,7,5,1,14,12,10,6,4
Stabelerstr.	9a,23,15,11,13,21,17,17a,19,9,5,7,3,1,18,14,8,12,16,10,2,4,6
Leisewitzstr.	25,23,21,19a,19,17a,17,15,13,11,9,7,5,3,1,26,24,22,8,6,4,2,20,18,16,14,12,10
Leisewitzstr.	13,15,19,9,11,17,21,5,7,3,1,12,18,2,10,4,16,8,14,6

Dülferstr.

7,5a,5,3,21c,21b,21d,9,21a,21,19c,17,13,15,11,19b,17a,19a,19,21e,29,23a,23,25a,25,27c,27b,27a,27,33,31

## Übersicht Planungsregion 24\_5



Planungsregionen\_SOZ

1



© Landeshauptstadt München

Kartengrundlage:  
Kommunalreferat – GeodatenService  
Bearbeitung:  
Gesundheitsreferat, GBE 09/2024



Straße	Hausnummern
Blodigstr.	4,1,3,5,6,7,13,11,9,21,15,19,17,23,10b,20c,20b,30b,12,22,18,12a,32,28,22a,14,18a,32a,24,28a,14a,34,20,24a,30,27,34a,36,38,29,16,20a,26,30a
Schleißheimer Str.	501,509,511,513,515,517,519,521,520,523
Dülferstr.	20,18,24,20a,22,18a,14,24a,28,12,20b,22a,26,18b,24b,30,20c,28a,22b,26a,18c,32,30a,28b,24c,26b,22c,30b,28c,26c,30c
Linkstr.	2,6,4,8,10,12,14,18,16,20,22,24,26,30,28,32,34,36,38,42,40,44,46,48,3,1,5,56,7,11,9,13,15,19,17,62,64,66,68,21,23,27,70,72,74,76,29,25,31,78,80,82,84,35,33,37,86,88,90,92,43,39,45,41,94,96,98,47,100,51,49,102,104,106,108,53,55,57
Harprechtstr.	9,11,13,7,15,5,17,27,25,23,21,19,3,10,8,6,4
Wellenkampstr.	5,3,1,13,15,7,11,9,17,20,18,12,14,19,16,21,31,41,23,51,33,43,53,25,35,45,27,55,37,47,29,57,39,49,59
Frühlingsanger	7,1,2,6,3,4
Stanigpl.	4,5,13,6,12,7,11c,7a,11b,8,11a,8a,11,8b,9,10
Paulckestr.	9,7,5,3,1,10,6,4,2
Petrarcastr.	1c,1,2,3,5,4,6,10,8,7,9,12,14,16,18,20,18a,22,24,26,11,26a,13,28,30,32,34,15,17,34a,36,38,40,42,19,42a,44,46,48,50
Kienestr.	17,9,1b,19,11,3,21,25,13,5,15,23,27,7,29,1a,1,26,20,10,24,18,8,22,16,6,14,4,12,2
Aschenbrennerstr.	40,30,38,28,26,36,24,22,20,34,18,16,14,32,37,35,33,31,23,29,27,15,25,21,19,17,3,5,12,8
Grohmannstr.	41,49,33,39,47,31,37,45,29,35,43,27,51,53,25,17,9,55,57,15,23,7,1,13,5,21,59,1b,11,3,19,17a,1c,9a,2,46,38,4,48,30,40,22,14,6,50,32,42,16,24,8,34,52,26,18,44,10,36,28,20,12
Agnes-Kunze-Platz	3,2,1
Kugustr.	7,5,3,1
Pfarrer-Steiner-Pl.	1
Stösserstr.	1,2,4,6,3,13,15,14,17,31,19,16,29,21,27,25,23,18
Goldschmiedpl.	0
Thelottstr.	4,2,6,8,1,3,10,5,7,12,9,14,13,11,29,27,15,25,17,19,33,23,21,18,24,20
Heinrich-Braun-Weg	5,9,6,8,4,10,12,14,16,18,11,15
Fortnerstr.	11,6,8,29,27,25,10,23,21,19,12,17,14,31,18,33,20,35,22,24,26,39
Wintersteinstr.	19,17,15,13,33,11,31,9,5,29,35,27,25,23,21,7,78,76,80,64,74,52a,60,46,82,44,42,60a,66,54,16,48,84,14,12,62,68,38,58,30,52,70,22,62a,72,34,56,26,50,18,6,40,32,24,8,36,28,20,10
Am Frauenholz	4,6,8,10,12